



Norwich Western Link Transport Assessment Appendix 7: MCC Survey Results

Author: WSP

Document Reference: 4.01.07

Version Number: 00

Date: March 2024



Contents

1	MCC Survey Results.....	4
	Figure 1 - MCC Site 1 Results – Grove Lane/Fakenham Road/Lyng Road/A1067	5
	Figure 2 - MCC Site 2 Results –A1067 Fakenham Road/The Street/Marl Hill Road	6
	Figure 3 - MCC Site 3 Results –Porter’s Lane/Norwich Road/A1067.....	7
	Figure 4 - MCC Site 4 Results –Grove Lane/Fakenham Rd/Lyng Road	8
	Figure 5 - MCC Site 5 Results –Wood Lane/Berrys Lane	9
	Figure 6 - MCC Site 6 Results –A140 Cromer Road/Church Street.....	10
	Figure 7 - MCC Site 7&8 Results –A140/Holt Road/B1149.....	11
	Figure 8 - MCC Site 9 Results –Fir covert Road/Beech Avenue/A1067.....	12
	Figure 9 - MCC Site 10 Results –A47/Main Road C489	13
	Figure 10 - MCC Site 11 Results –Heath Road/The Street.....	14
	Figure 11 - MCC Site 12 Results –Cromer Road/Mile Cross Lane/Aylsham Road/Boundary Road/Reepham Road.....	15
	Figure 12 - MCC Site 13 Results –Constitution Hill/Chartwell Road	16
	Figure 13 - MCC Site 14 Results –Taverham Road/A47/Blind Lane.....	17
	Figure 14 - MCC Site 15 Results –Wroxham Road/Mousehold Lane/Sprowston Road/Chartwell.....	18
	Figure 15 - MCC Site 16 Results –Church Lane/A47/Dereham Road.....	19
	Figure 16 - MCC Site 17 Results –Boundary Road/Drayton Road/Sweet Briar Road	20
	Figure 17 - MCC Site 18 Results –William Frost Way/Dereham Road/A47/Long Lane	21
	Figure 18 - MCC Site 19 Results –Mile Cross Road/Drayton Road	22
	Figure 19 - MCC Site 20 Results –Heartsease Lane/Plumstead Road/St Williams Way/Harvey Lane	23
	Figure 20 - MCC Site 21 Results –Sweet Briar Road/A1074/Guardian Rd	24
	Figure 21 - MCC Site 22 Results –A140 Sweet Briar Road/A47 Dereham Road/Guardian Road	25
	Figure 22 - MCC Site 23 Results –Pitt Street/St Crispins/Duke Street/A147	26
	Figure 23 - MCC Site 24 Results –Gurney Road/Ketts Hill/Bishops Bridge/Barrack Street.....	27
	Figure 24 - MCC Site 25 Results –St Faiths Road N/Fifers Lane.....	28
	Figure 25 - MCC Site 26 Results –Old Palace Road/Dereham Road/Heigham Road	29



Figure 26 - MCC Site 27 Results –Farrow Road/Earlham Road/Colman Road 30

Figure 27 - MCC Site 28 Results –Grapes Hill/Cleveland Road/Field Road/Unthank Lane 31

Figure 28 - MCC Site 29 Results –Riverside Road/Thorpe Road/Riverside/Prince of Wales Rd 32

Figure 29 - MCC Site 30 Results –St Stephens Street/Queens Road/Chapel Field Road..... 33

Figure 30 - MCC Site 31 Results –Koblenz Avenue/Canary Way 34

Figure 31 - MCC Site 32 Results –A47/Watton Road 35

Figure 32 - MCC Site 33 Results –Bracondale/Martineau Lane 36

Figure 33 - MCC Site 34 Results –A11/Newmarket Road/Daniels Road/Mile End Road 37

Figure 34 - MCC Site 35 Results –A47/Watton Rd 38

Figure 35 - MCC Site 36 Results –Martineau Lane/A146/Barrett Road/London Road 39

Figure 36 - MCC Site 37 Results –Hall Road/A146 Lakenham Road/Barret Road 40

Figure 37 - MCC Site 37 Results –A47/A146 Loddon Road 41

Figure 38 - MCC Site NDR1 Results –A147 Canary Way/Koblenz Ave 42

Figure 39 - MCC Site NDR2 Results –A1270/Reepham Road..... 43

Figure 40 - MCC Site NDR3 Results –Fir Covert Road/A1270 44

Figure 41 - MCC Site NDR4 Results –Fakenham Road/A1067/A1270..... 45

Figure 42 - MCC Site NDR5 Results –A1270/B1149 Brewery Lane 46

Figure 43 - MCC Site NDR6 Results –A1270/B1150 North Walsham Road 47

1.2 Figure 44 - MCC Site NDR7 Results –St Faiths Road/Fifers Lane..... 48

Figure 45 - MCC Site NDR8 Results –B1150 North Walsham Road/Rackheath Lane/Crostwick Lane..... 49

Figure 46 - MCC Site NDR9 Results – A1151 Wroxham Road/A1270 Broadland Northway 50



1 MCC Survey Results

1.1.1 A series of network flow diagrams are presented, showing the results of the MCC surveys that were conducted within the vicinity of the Proposed Scheme. Diagrams and tables are presented showing AM peak hour 8am-9am, PM peak hour 5pm-6pm and Interpeak average hour between 10am and 4pm. The percentage share of HGV traffic on each arm over a 12-hour period is also shown. The MCC surveys were conducted in October 2019 (excluding school holiday periods).

Figure 1 - MCC Site 1 Results – Grove Lane/Fakenham Road/Lyng Road/A1067

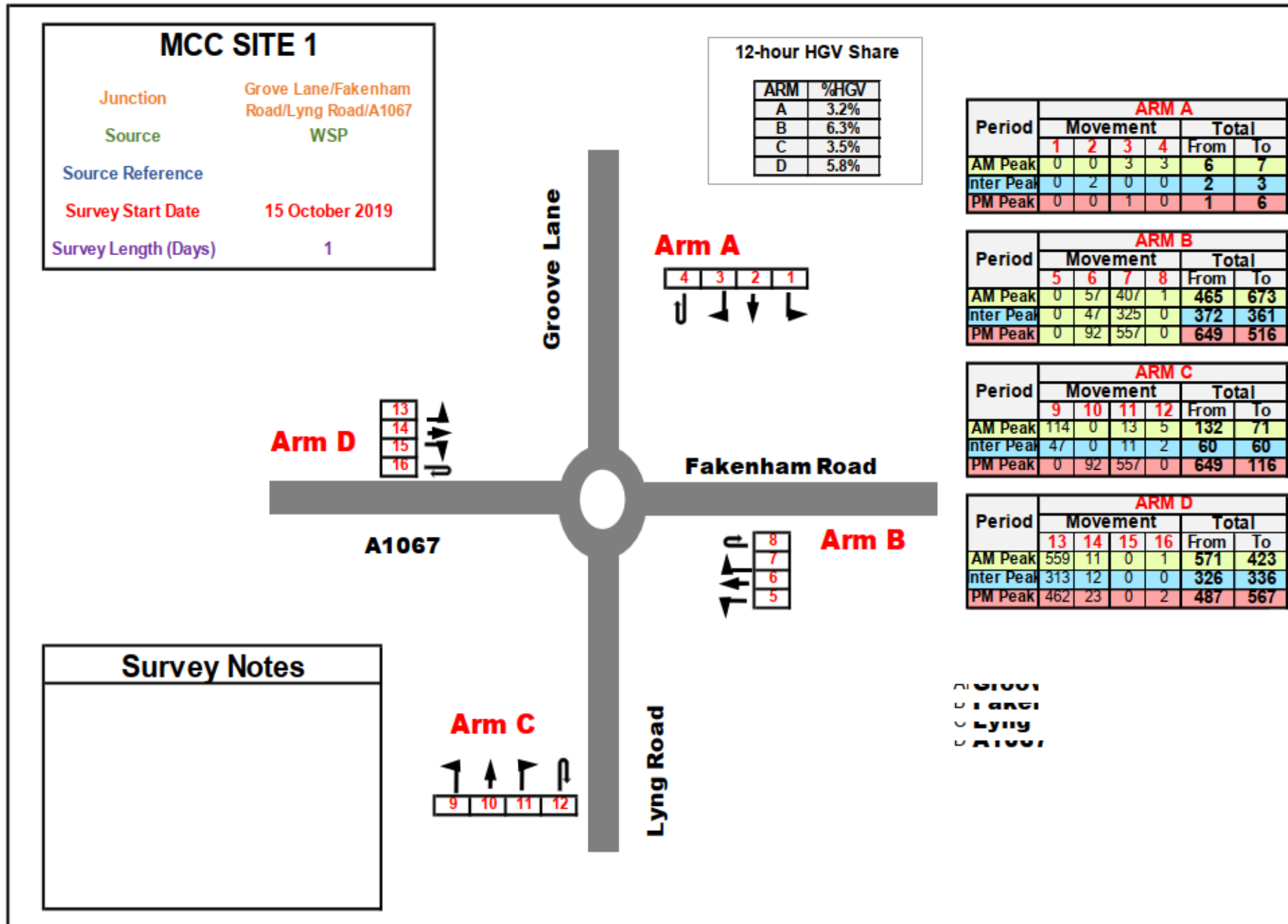


Figure 2 - MCC Site 2 Results –A1067 Fakenham Road/The Street/Marl Hill Road

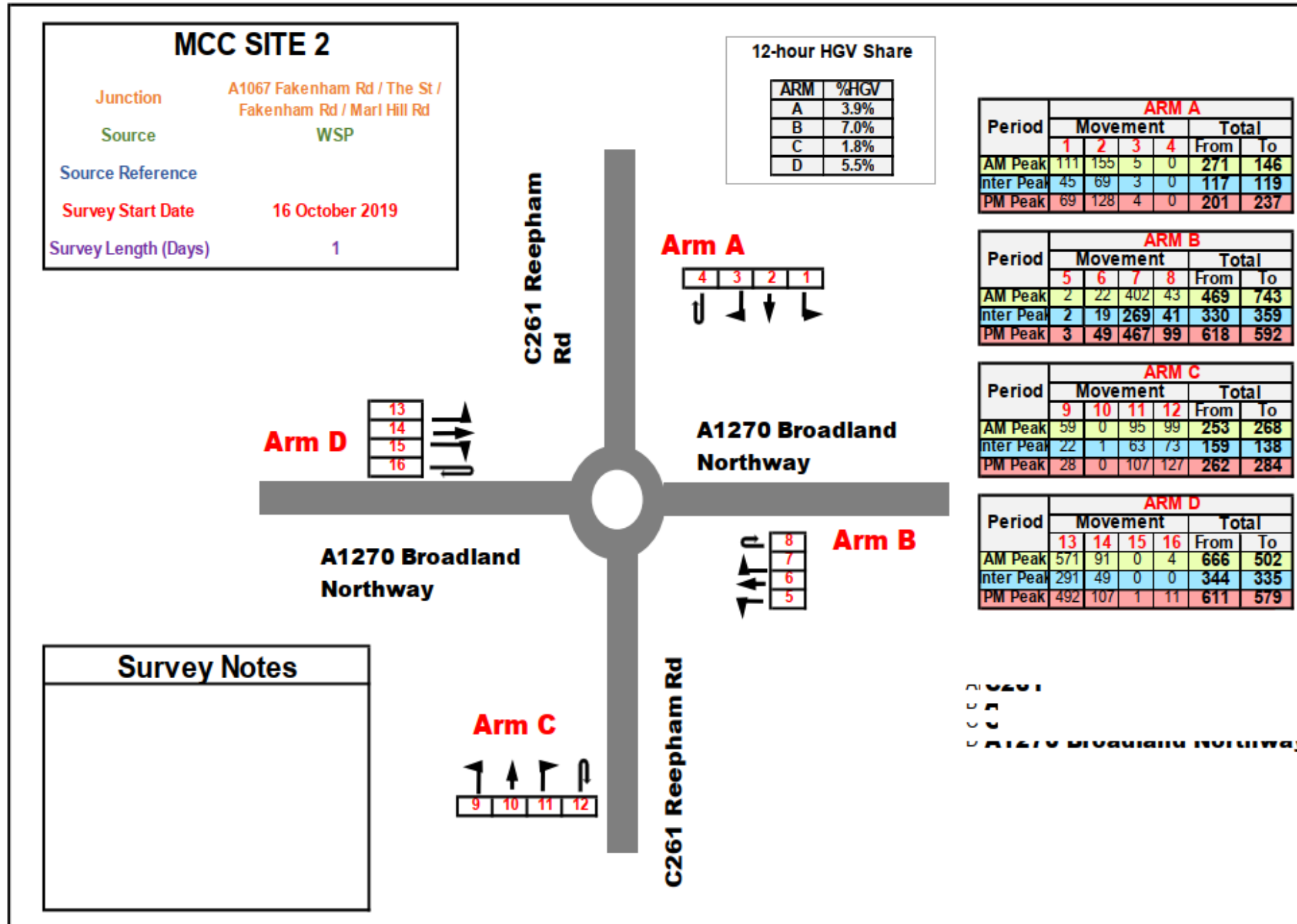


Figure 3 - MCC Site 3 Results –Porter’s Lane/Norwich Road/A1067

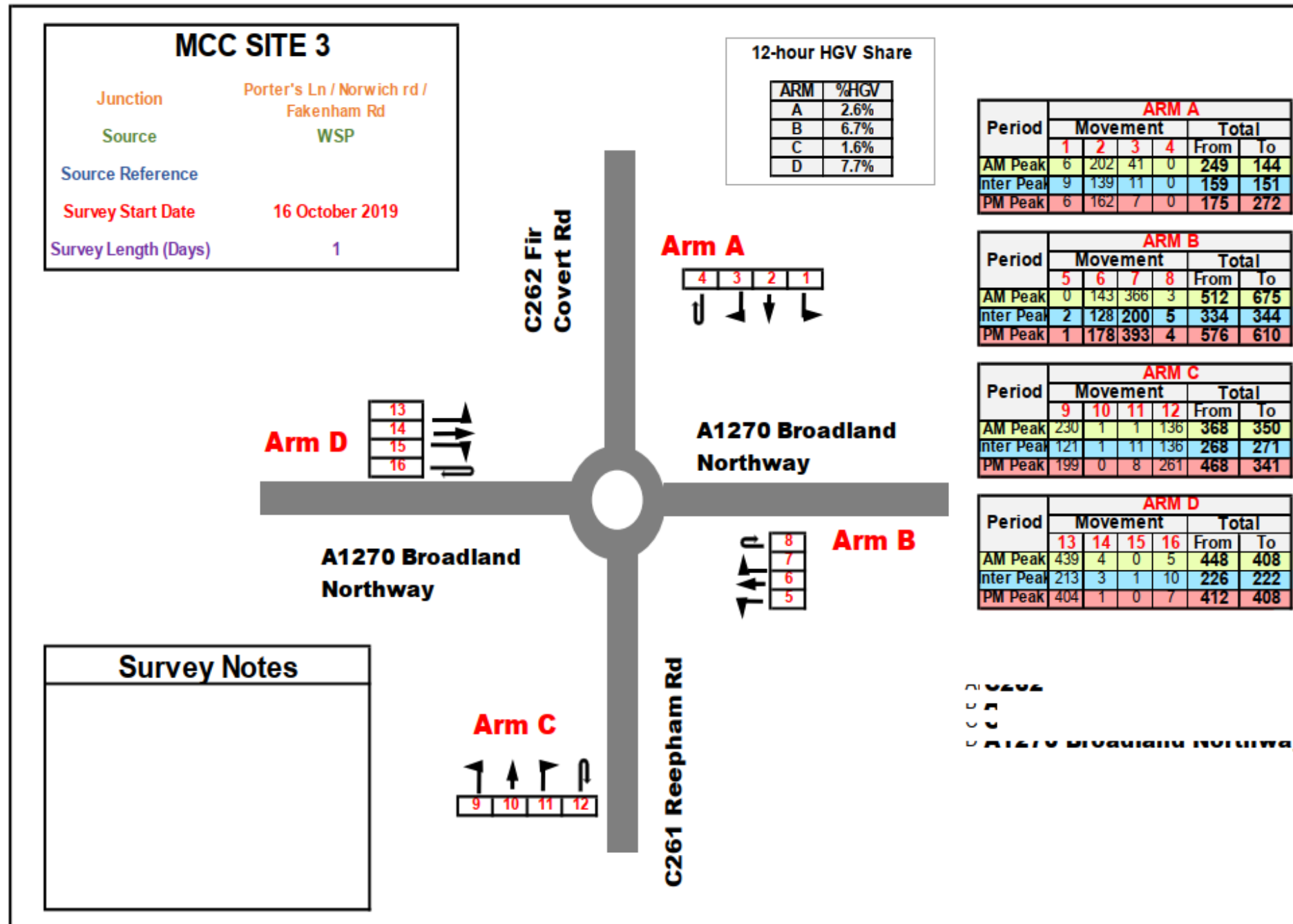


Figure 4 - MCC Site 4 Results –Grove Lane/Fakenham Rd/Lyng Road

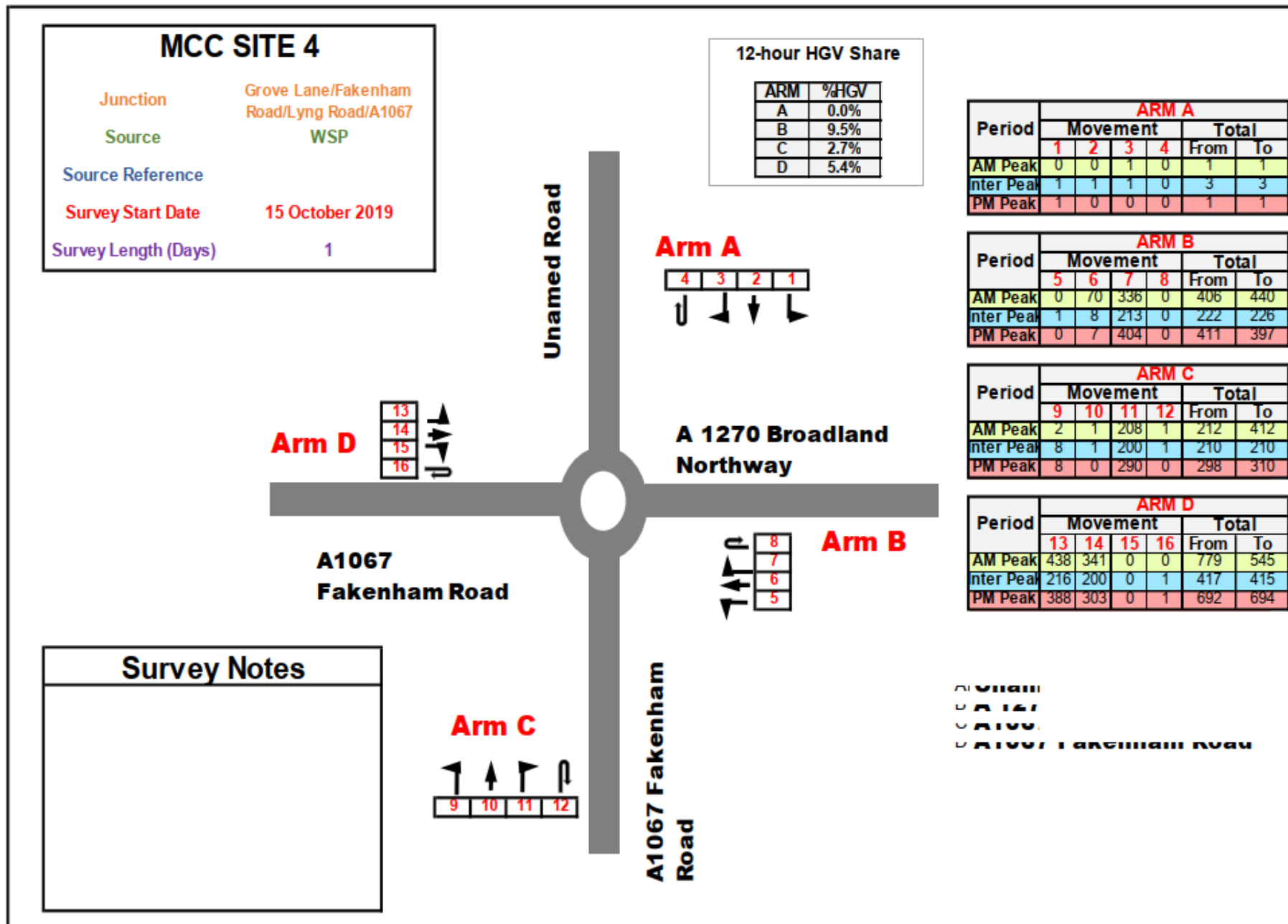


Figure 5 - MCC Site 5 Results –Wood Lane/Berrys Lane

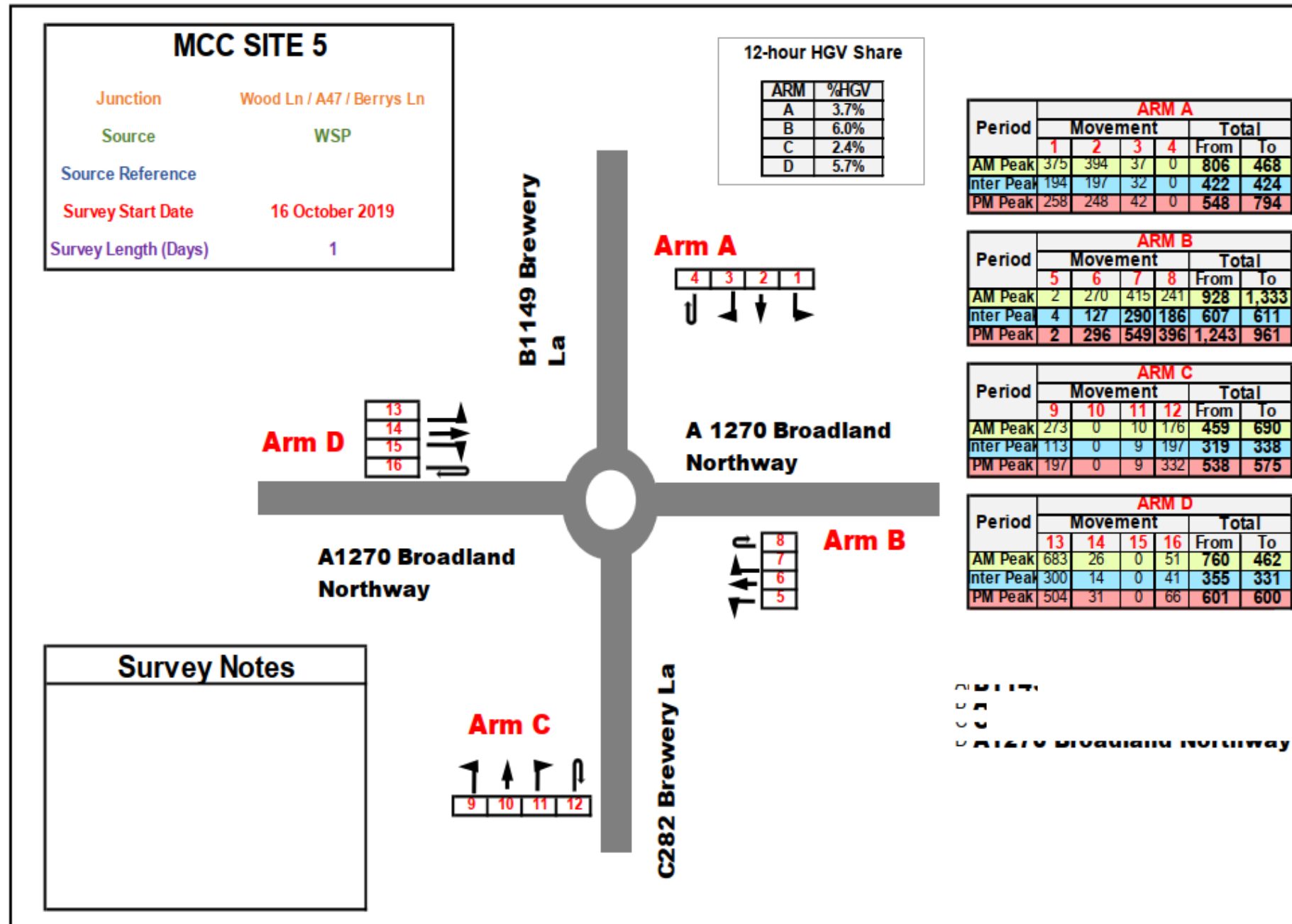


Figure 6 - MCC Site 6 Results –A140 Cromer Road/Church Street

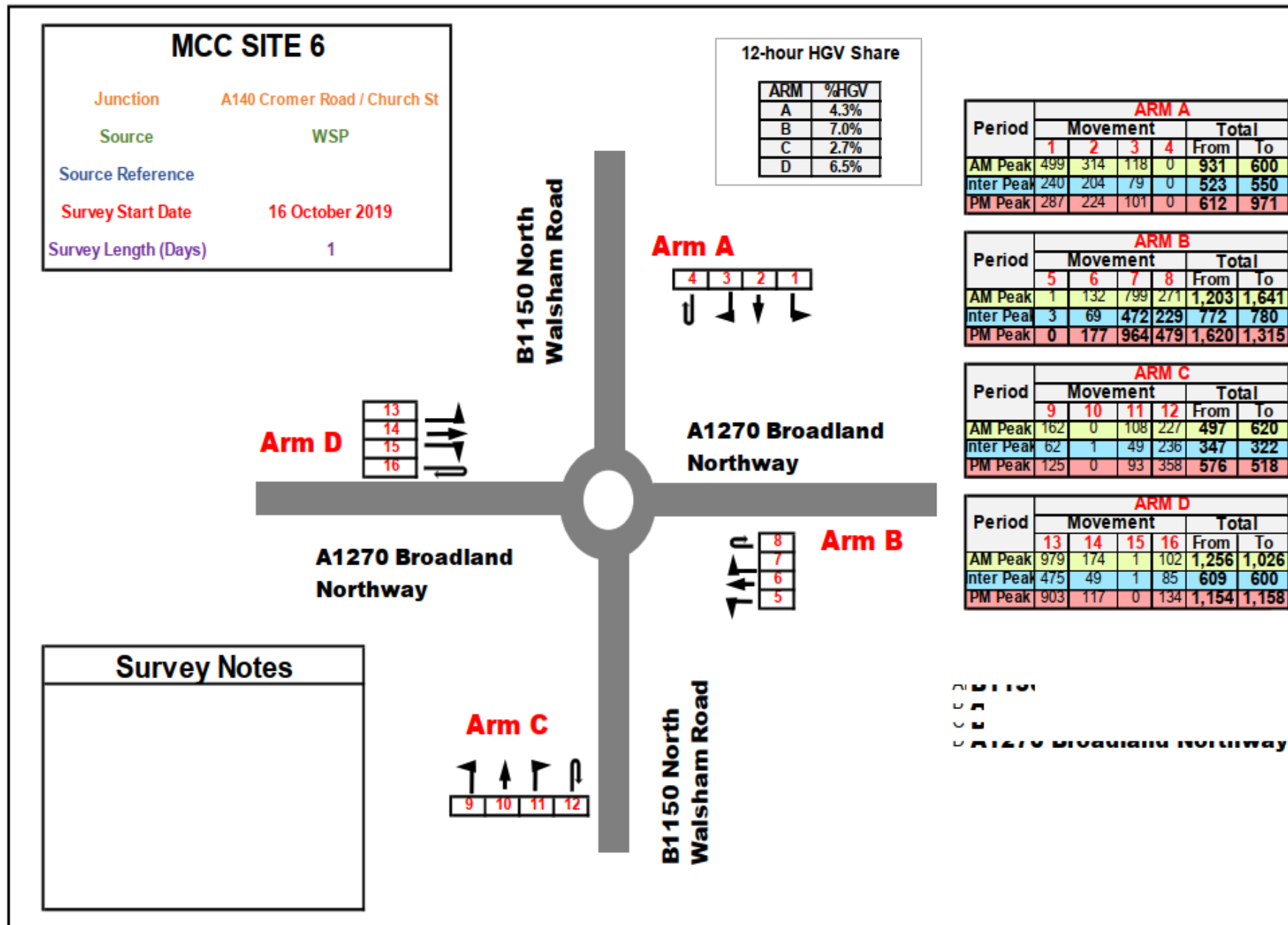


Figure 7 - MCC Site 7&8 Results –A140/Holt Road/B1149

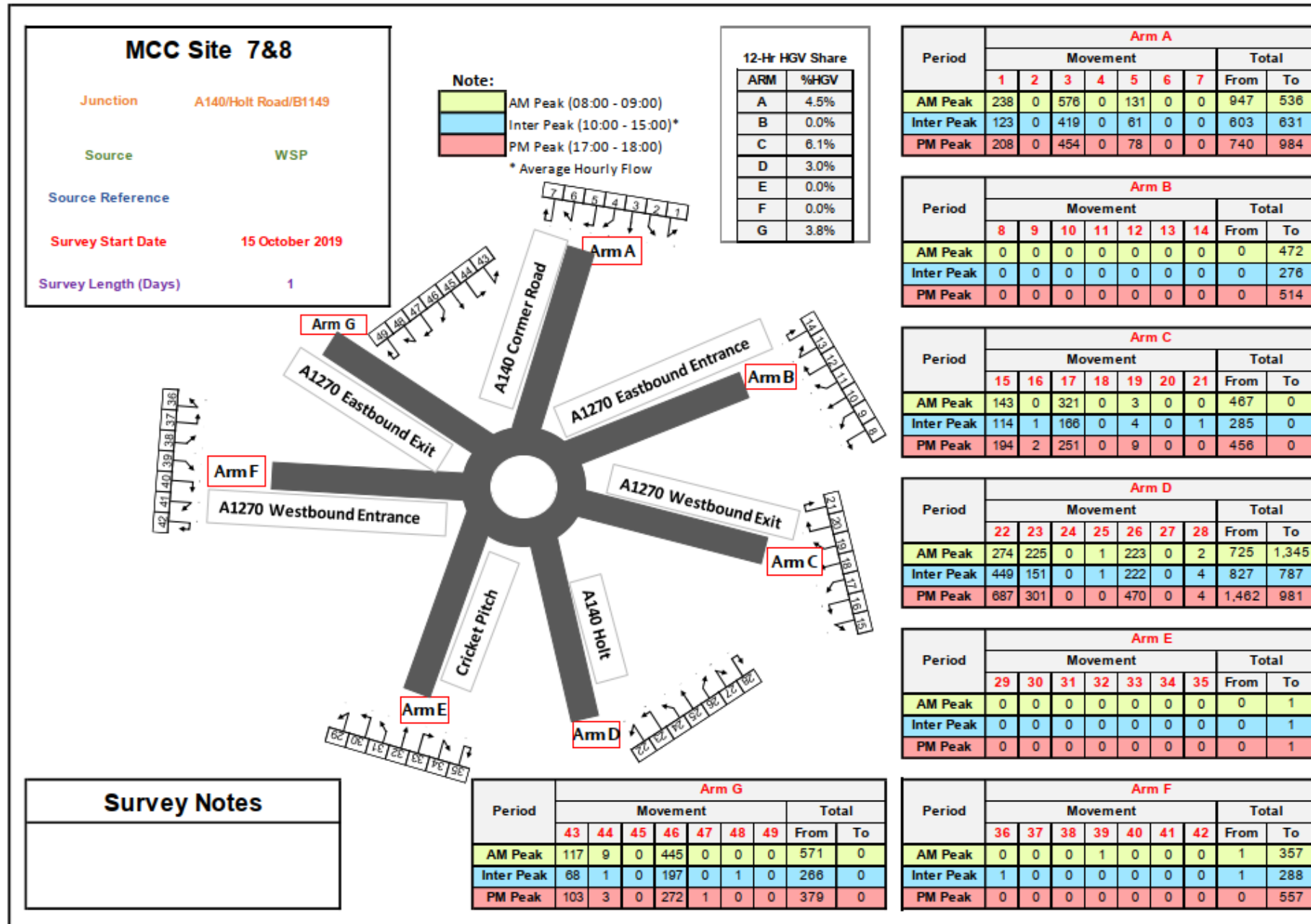


Figure 8 - MCC Site 9 Results –Fir covert Road/Beech Avenue/A1067

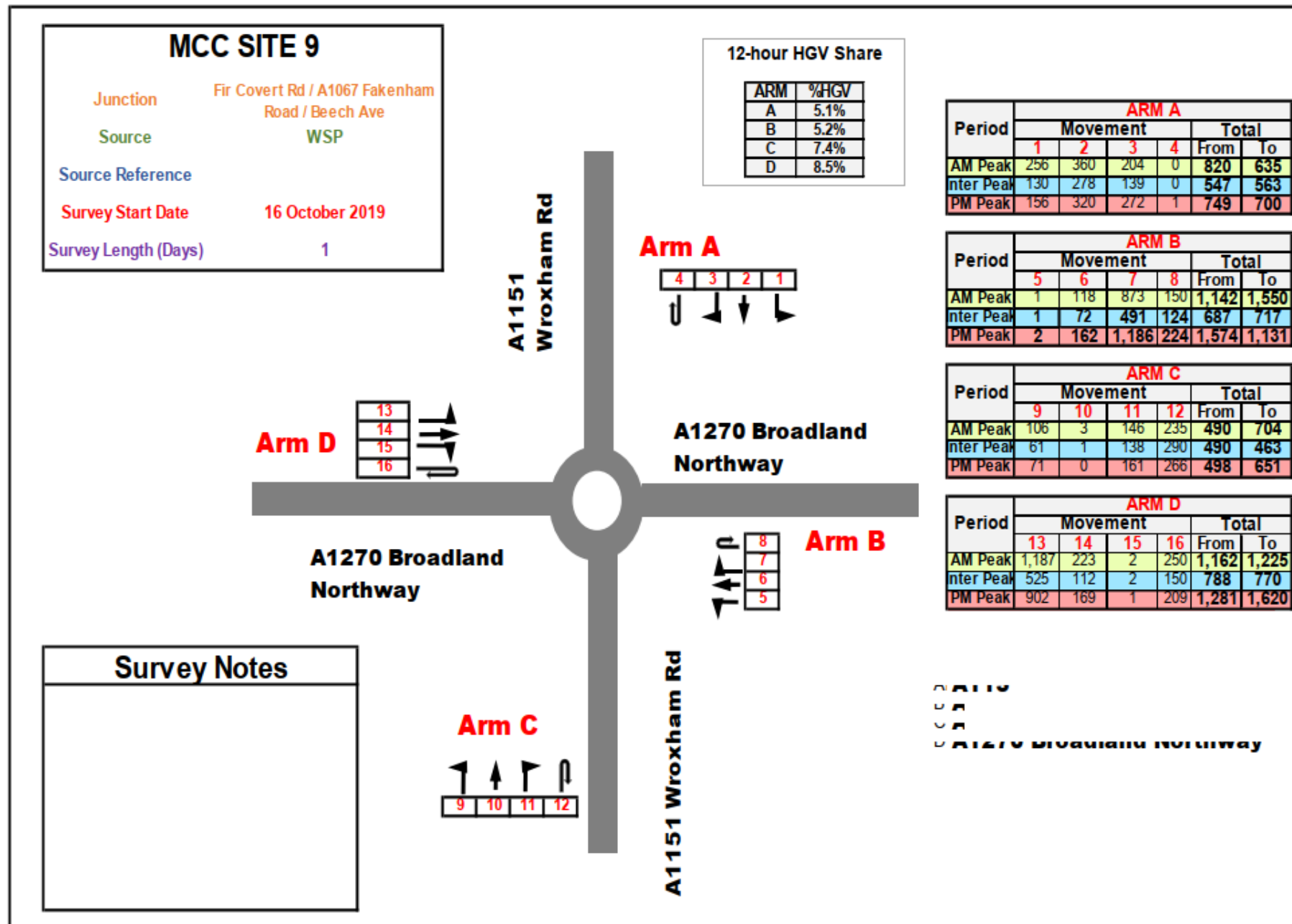


Figure 9 - MCC Site 10 Results –A47/Main Road C489

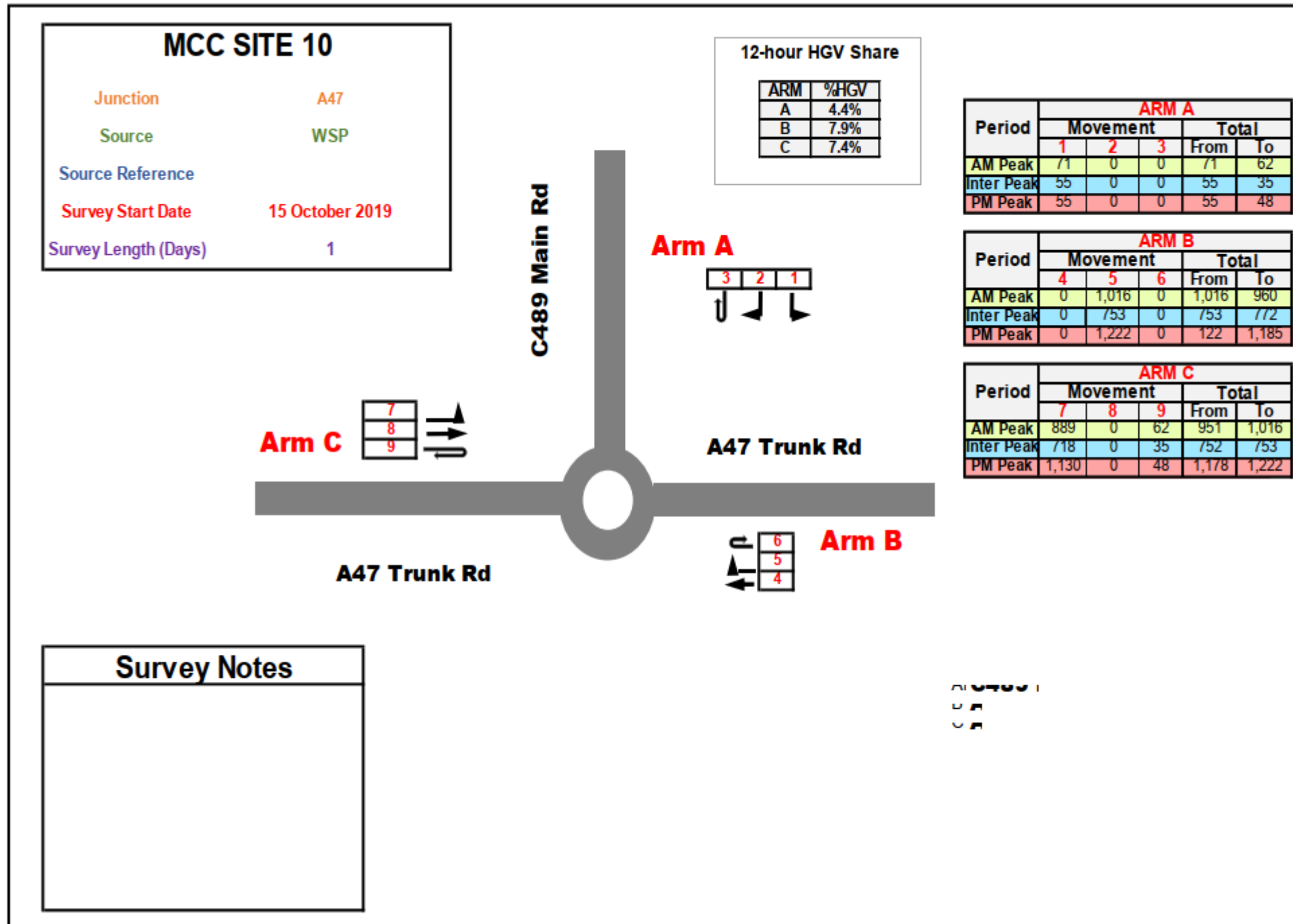


Figure 10 - MCC Site 11 Results –Heath Road/The Street

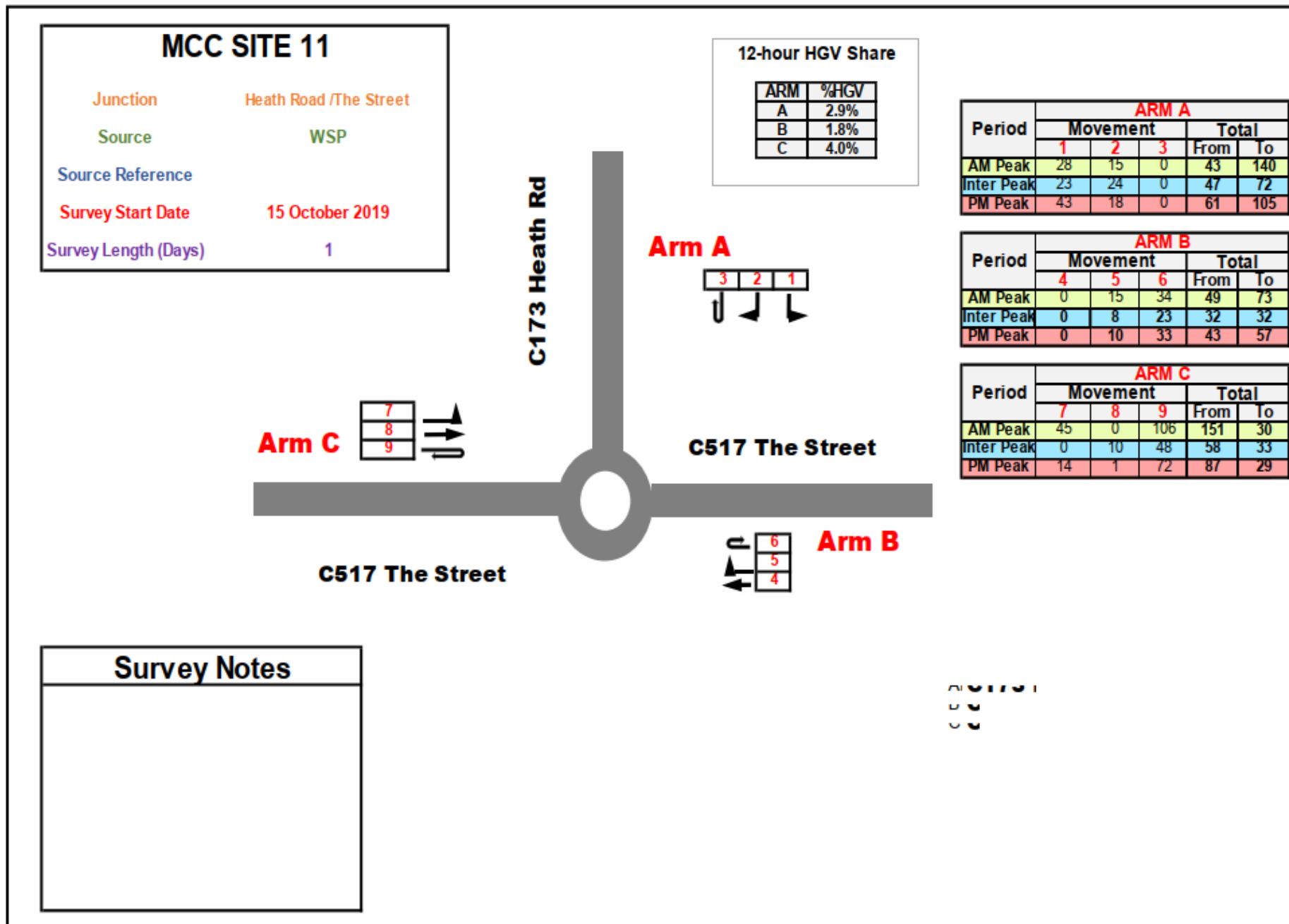


Figure 11 - MCC Site 12 Results –Cromer Road/Mile Cross Lane/Aylsham Road/Boundary Road/Reepham Road

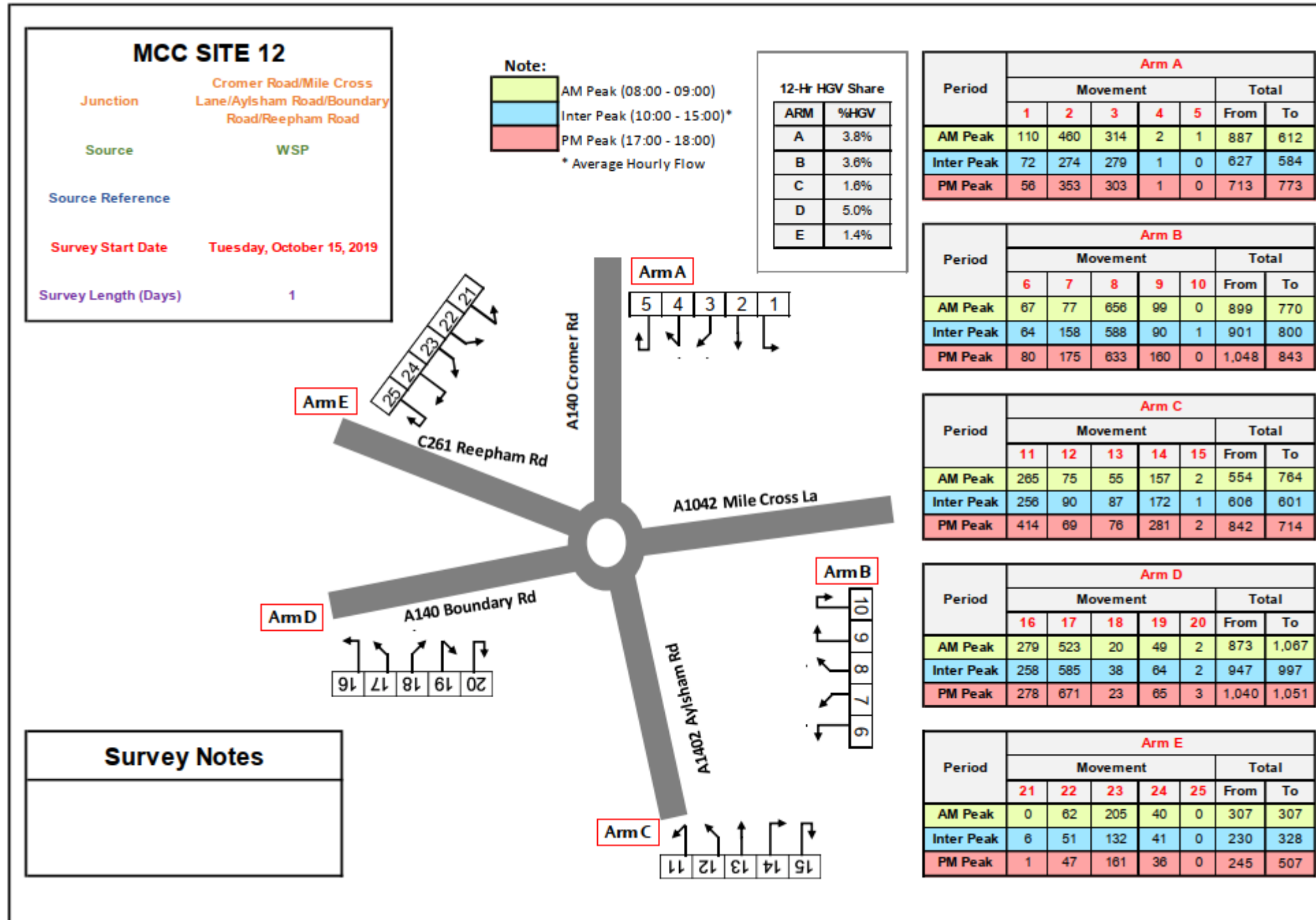


Figure 12 - MCC Site 13 Results –Constitution Hill/Chartwell Road

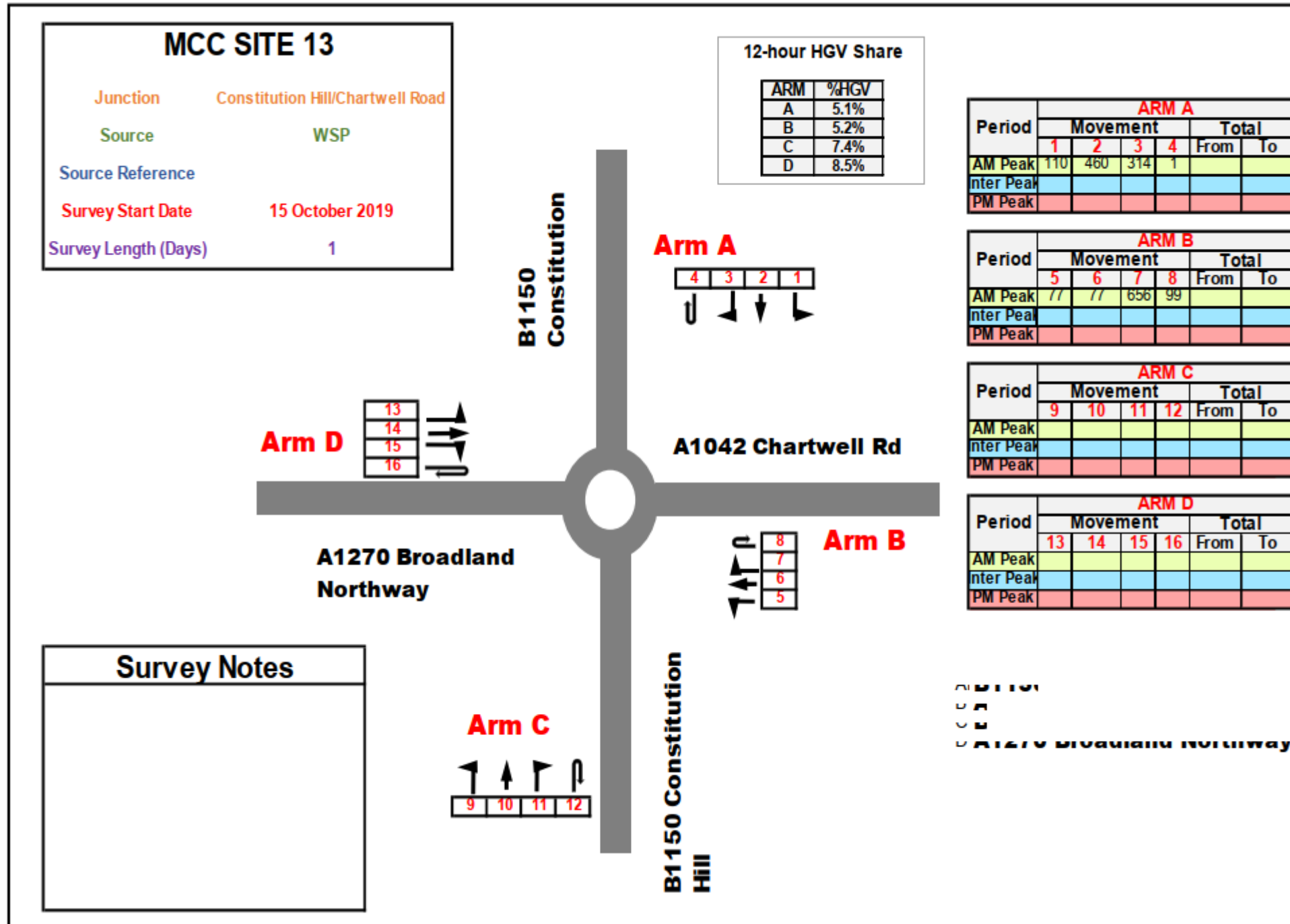


Figure 13 - MCC Site 14 Results –Taverham Road/A47/Blind Lane

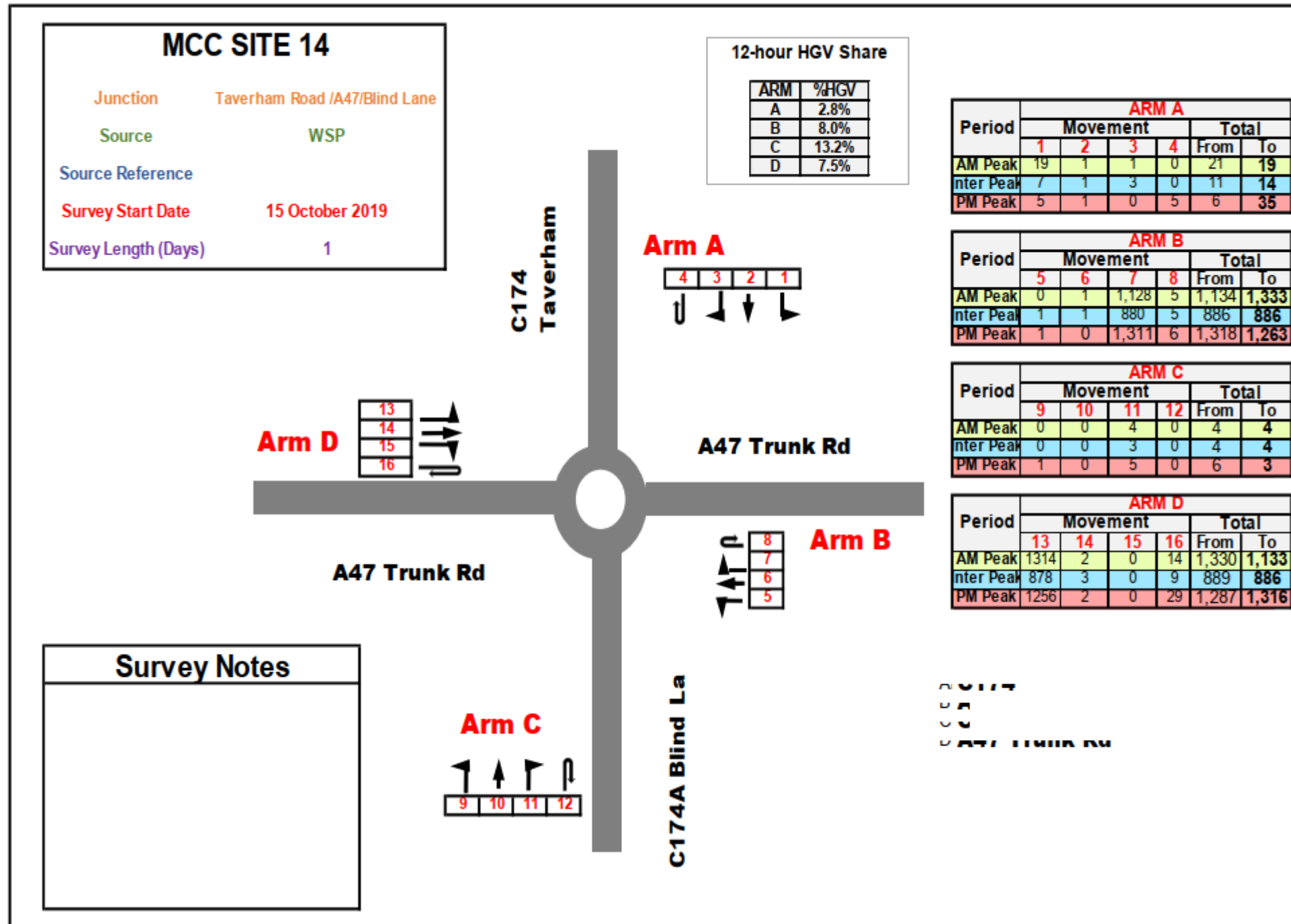


Figure 14 - MCC Site 15 Results –Wroxham Road/Mousehold Lane/Sprowston Road/Chartwell

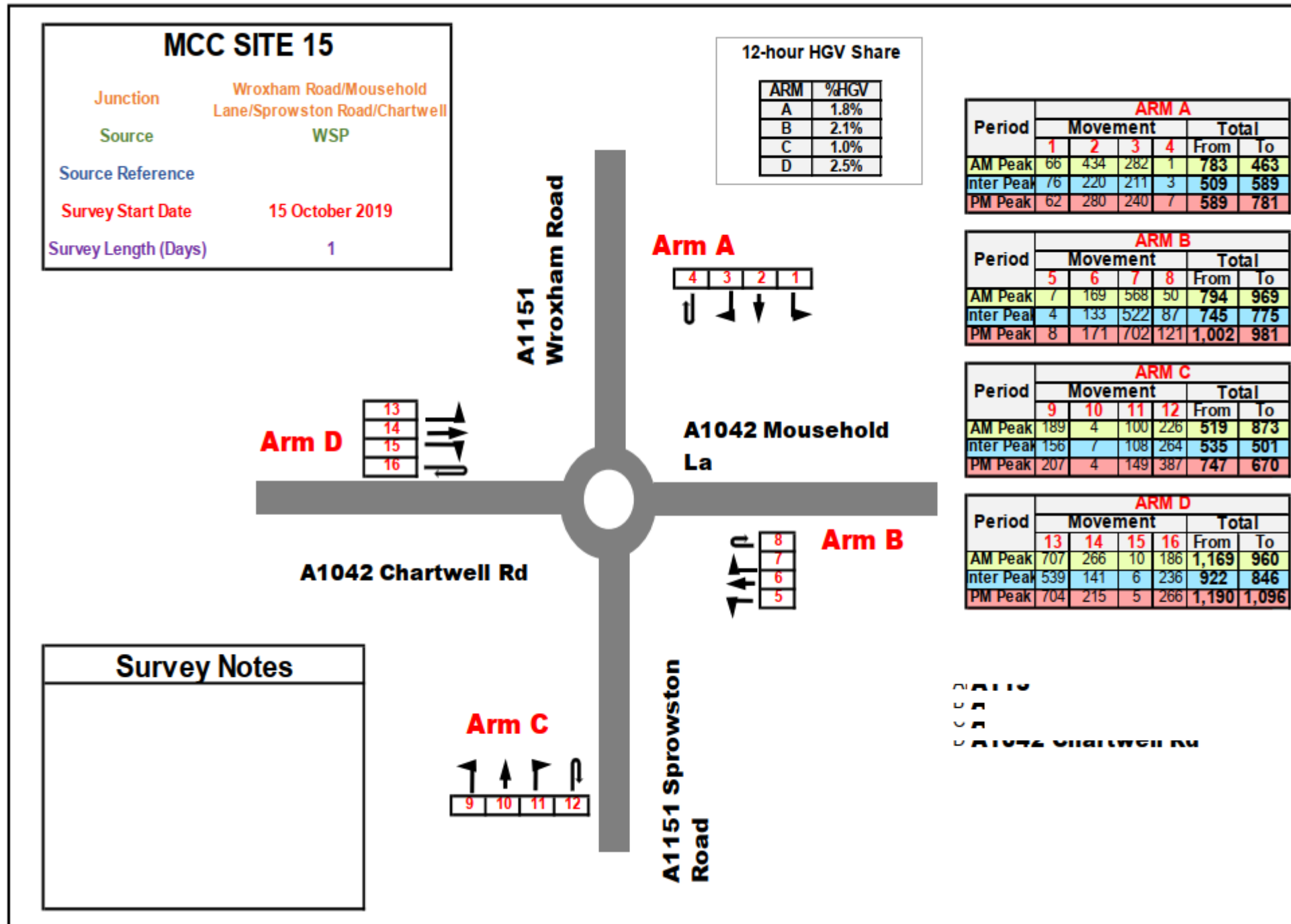


Figure 15 - MCC Site 16 Results –Church Lane/A47/Dereham Road

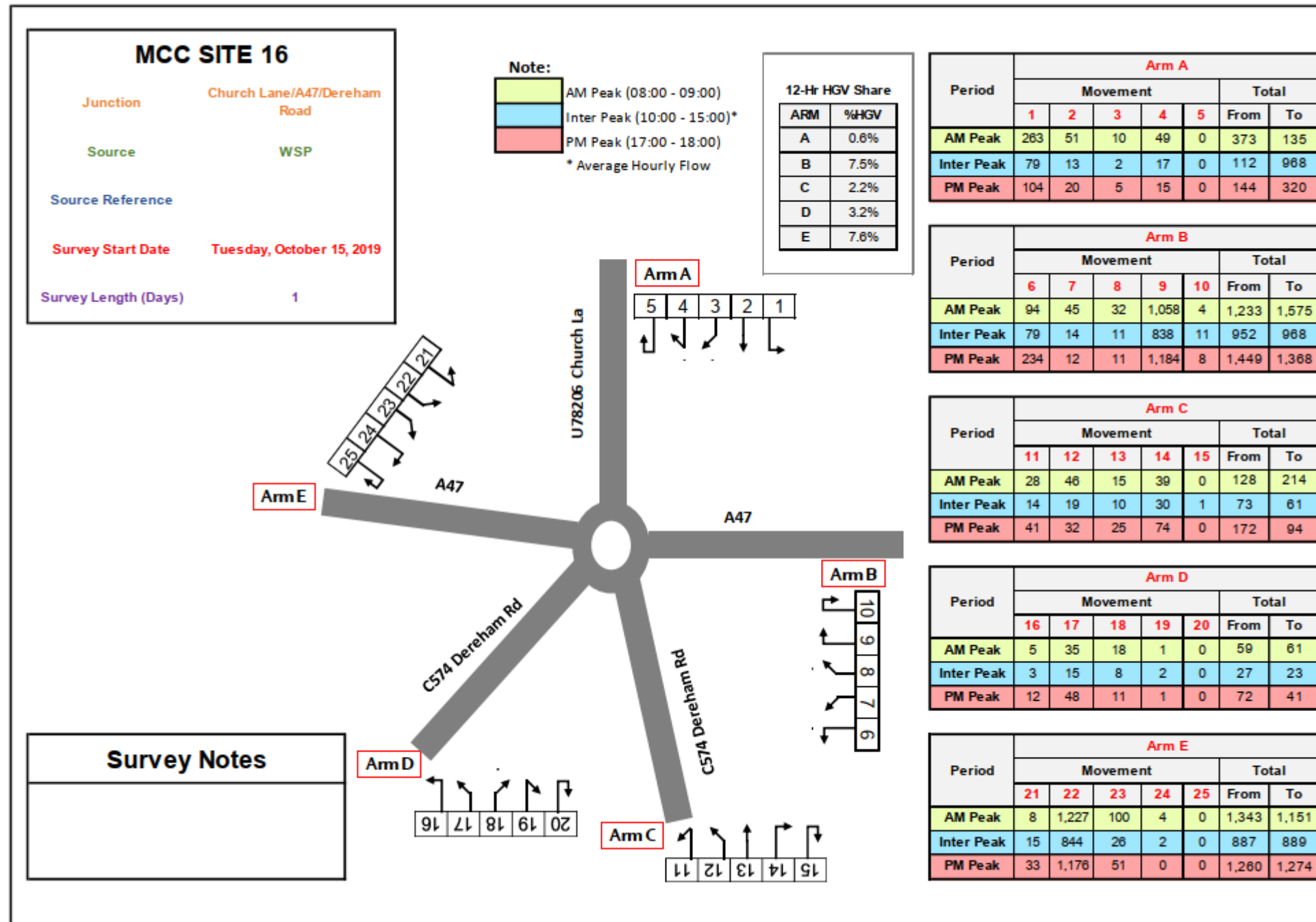


Figure 16 - MCC Site 17 Results –Boundary Road/Drayton Road/Sweet Briar Road

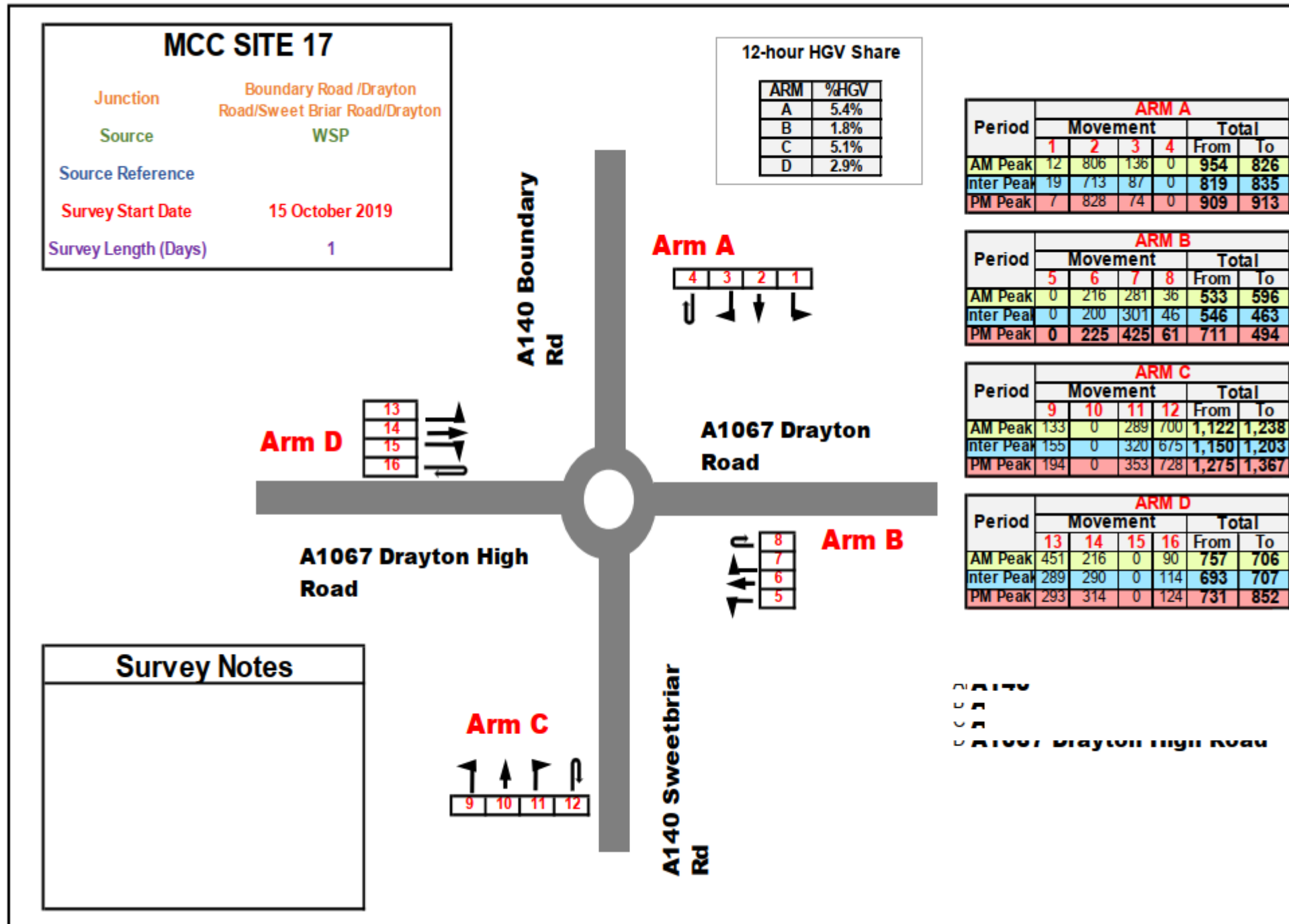


Figure 17 - MCC Site 18 Results –William Frost Way/Dereham Road/A47/Long Lane

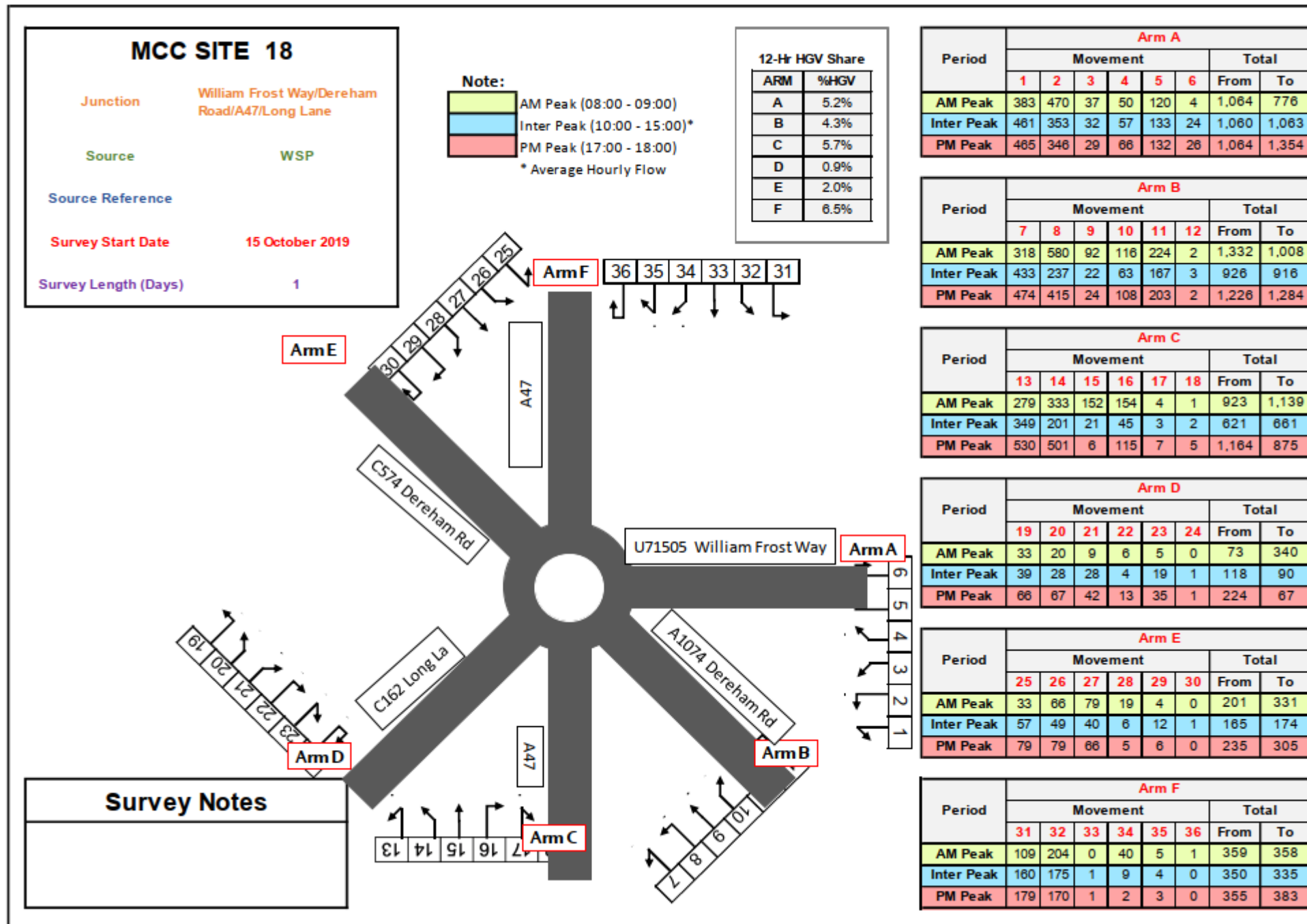


Figure 18 - MCC Site 19 Results –Mile Cross Road/Drayton Road

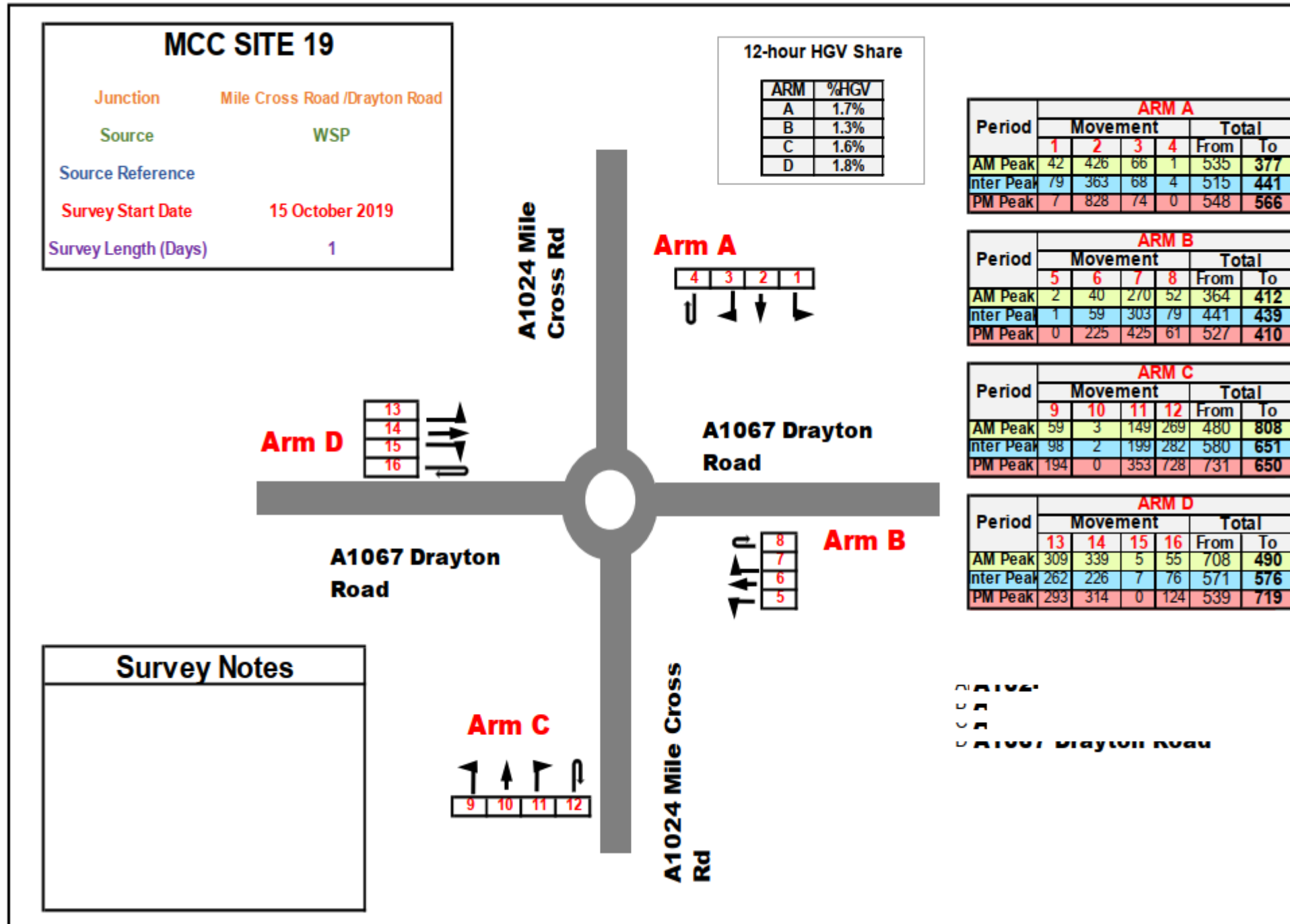


Figure 19 - MCC Site 20 Results –Heartsease Lane/Plumstead Road/St Williams Way/Harvey Lane

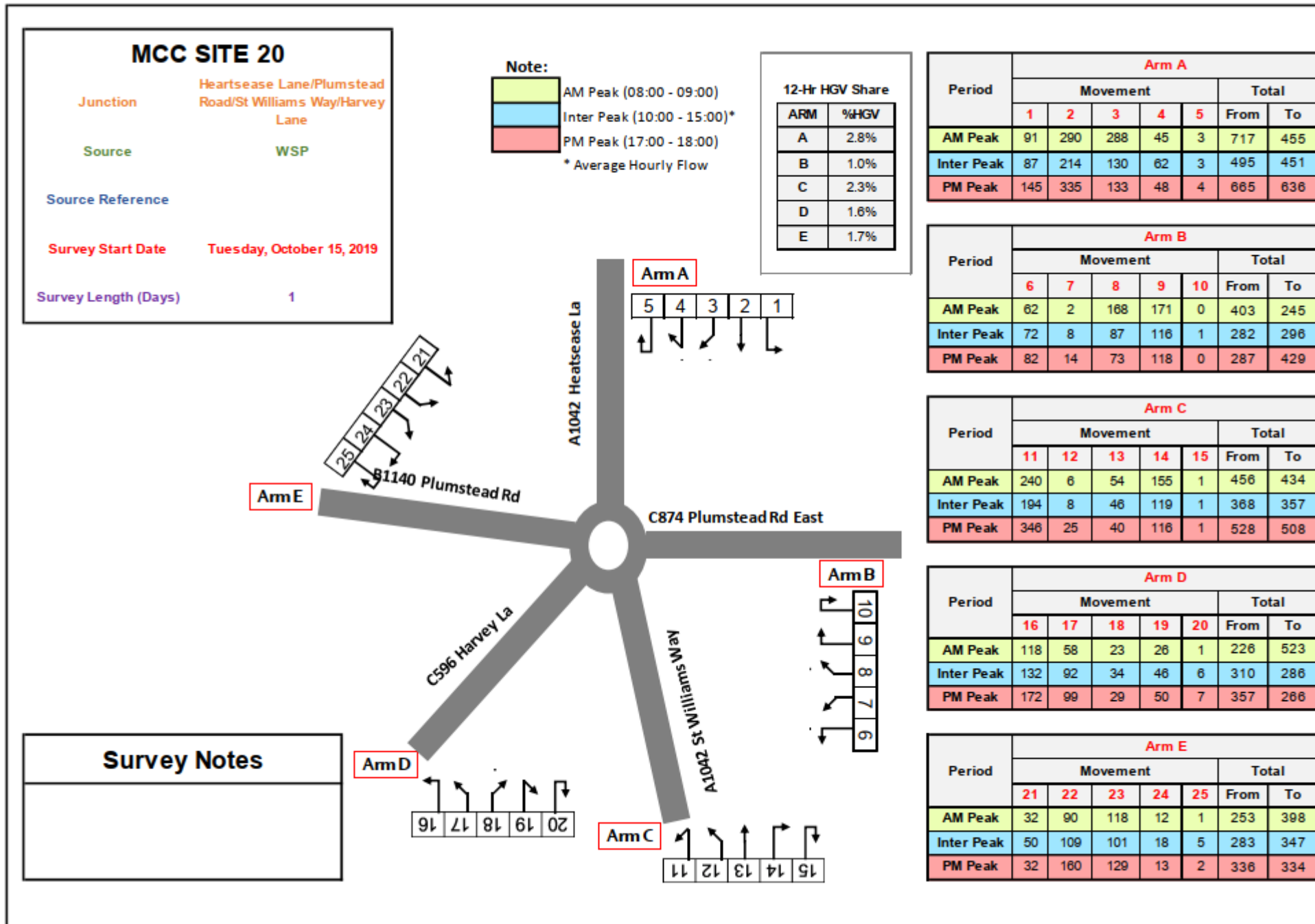


Figure 20 - MCC Site 21 Results –Sweet Briar Road/A1074/Guardian Rd

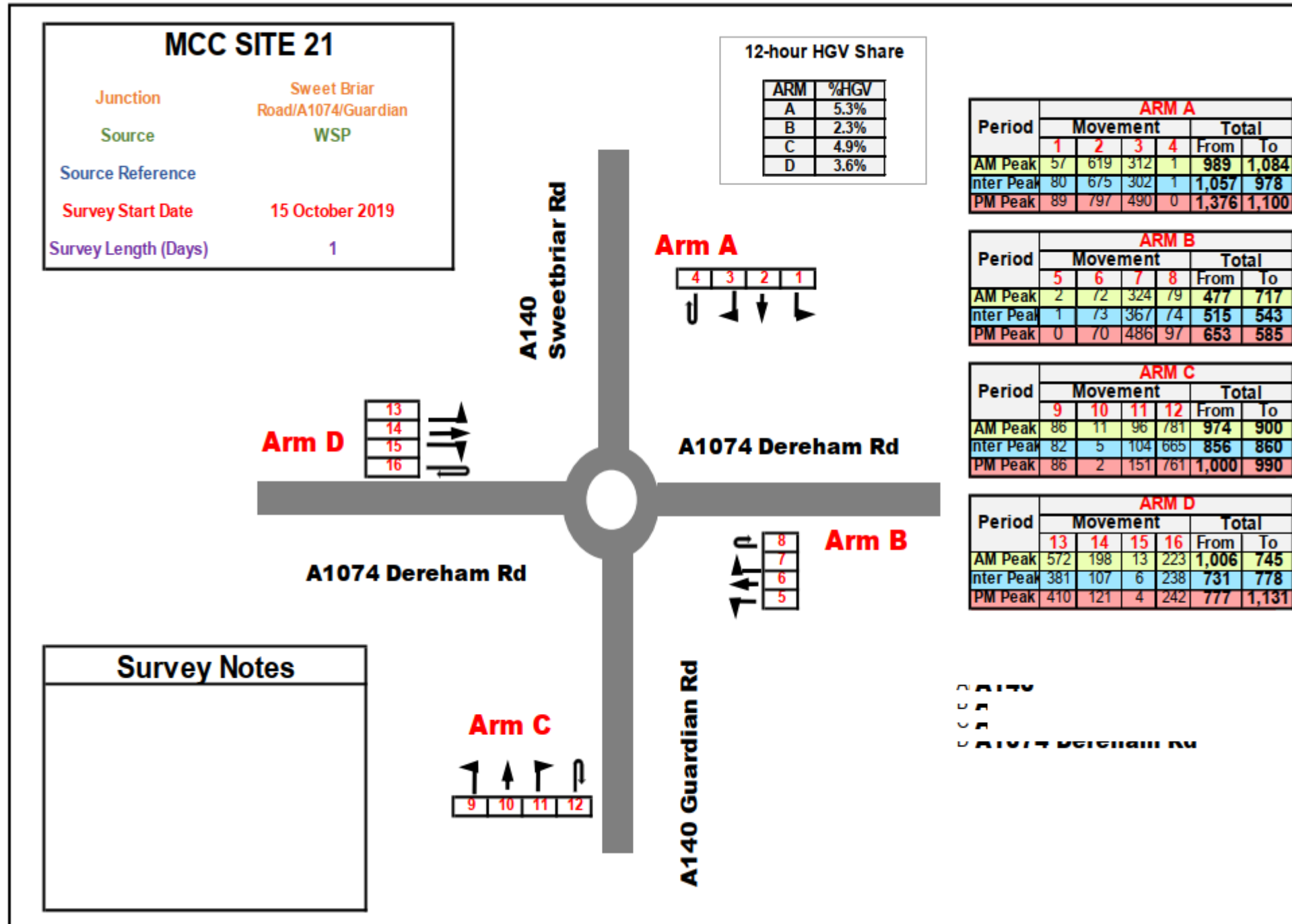


Figure 21 - MCC Site 22 Results –A140 Sweet Briar Road/A47 Dereham Road/Guardian Road

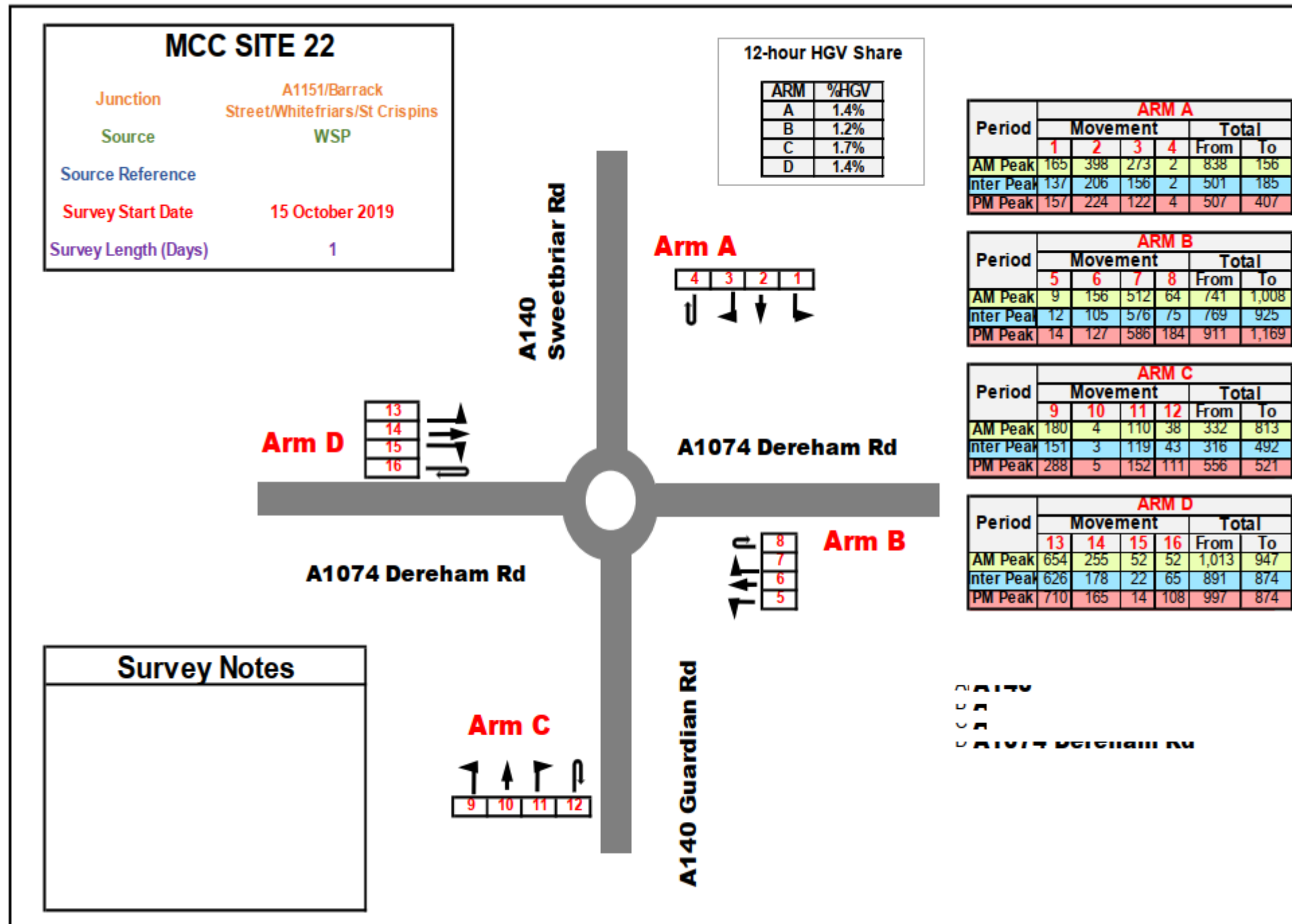


Figure 22 - MCC Site 23 Results –Pitt Street/St Crispins/Duke Street/A147

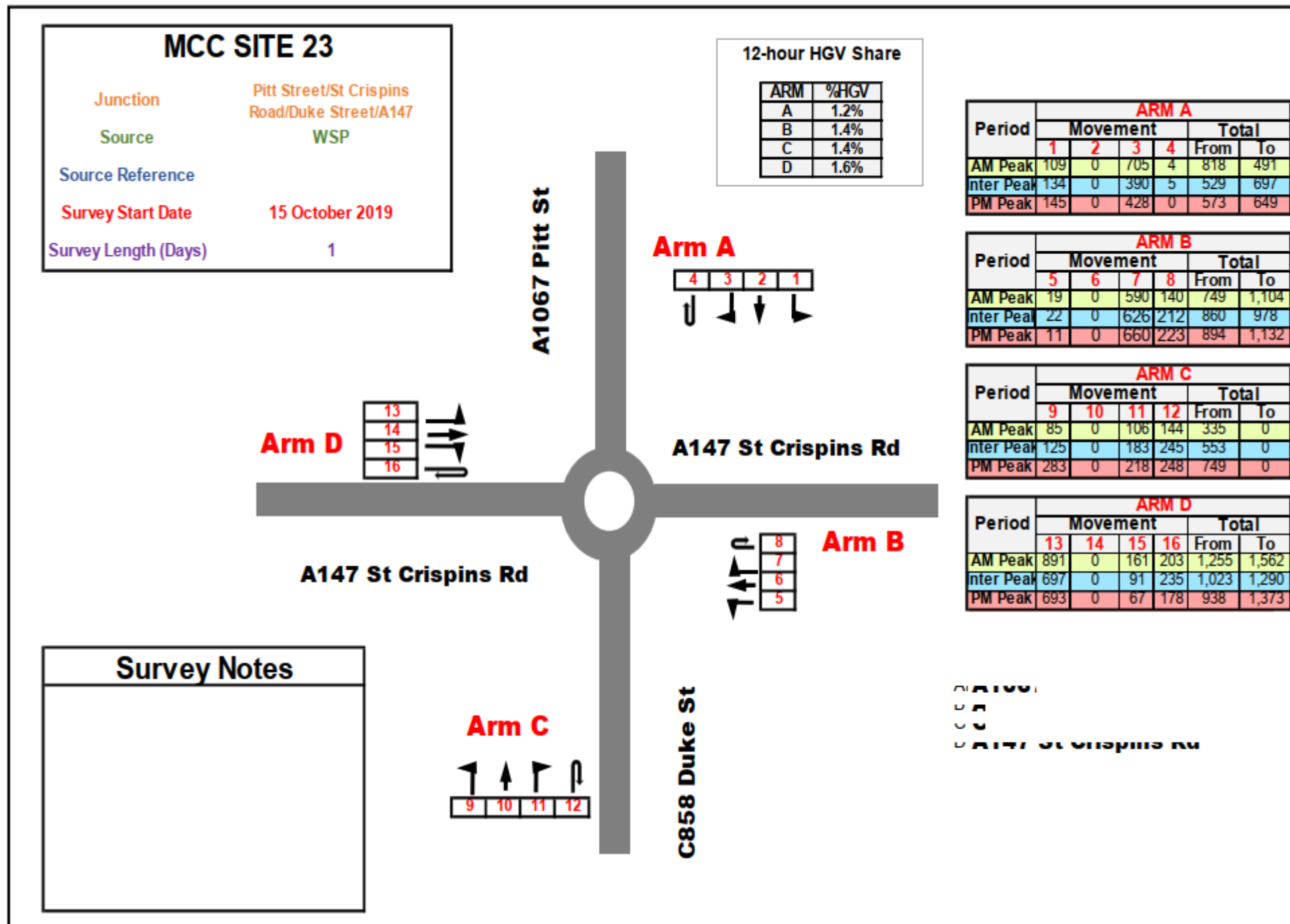


Figure 23 - MCC Site 24 Results –Gurney Road/Ketts Hill/Bishops Bridge/Barrack Street

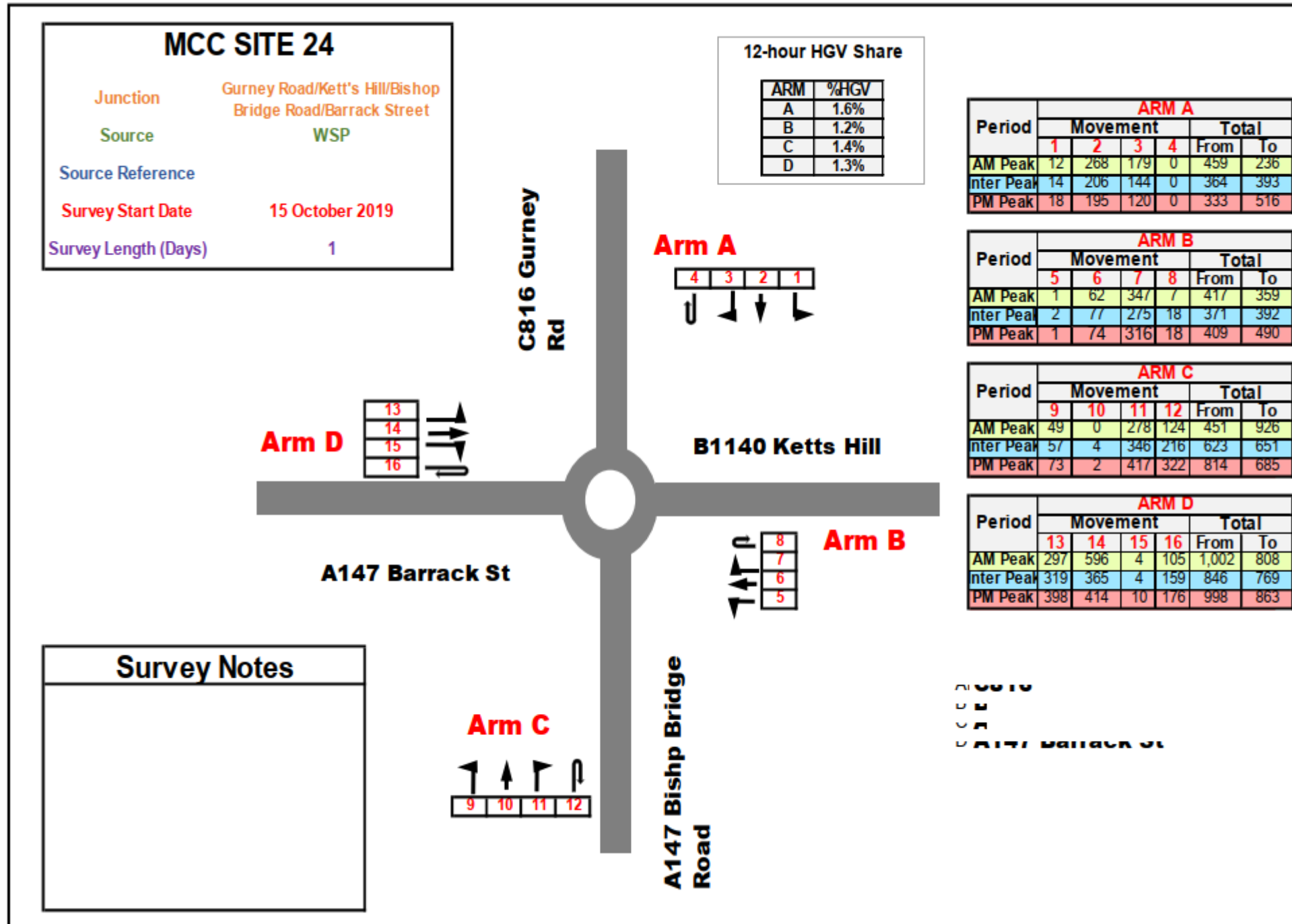


Figure 24 - MCC Site 25 Results –St Faiths Road N/Fifers Lane

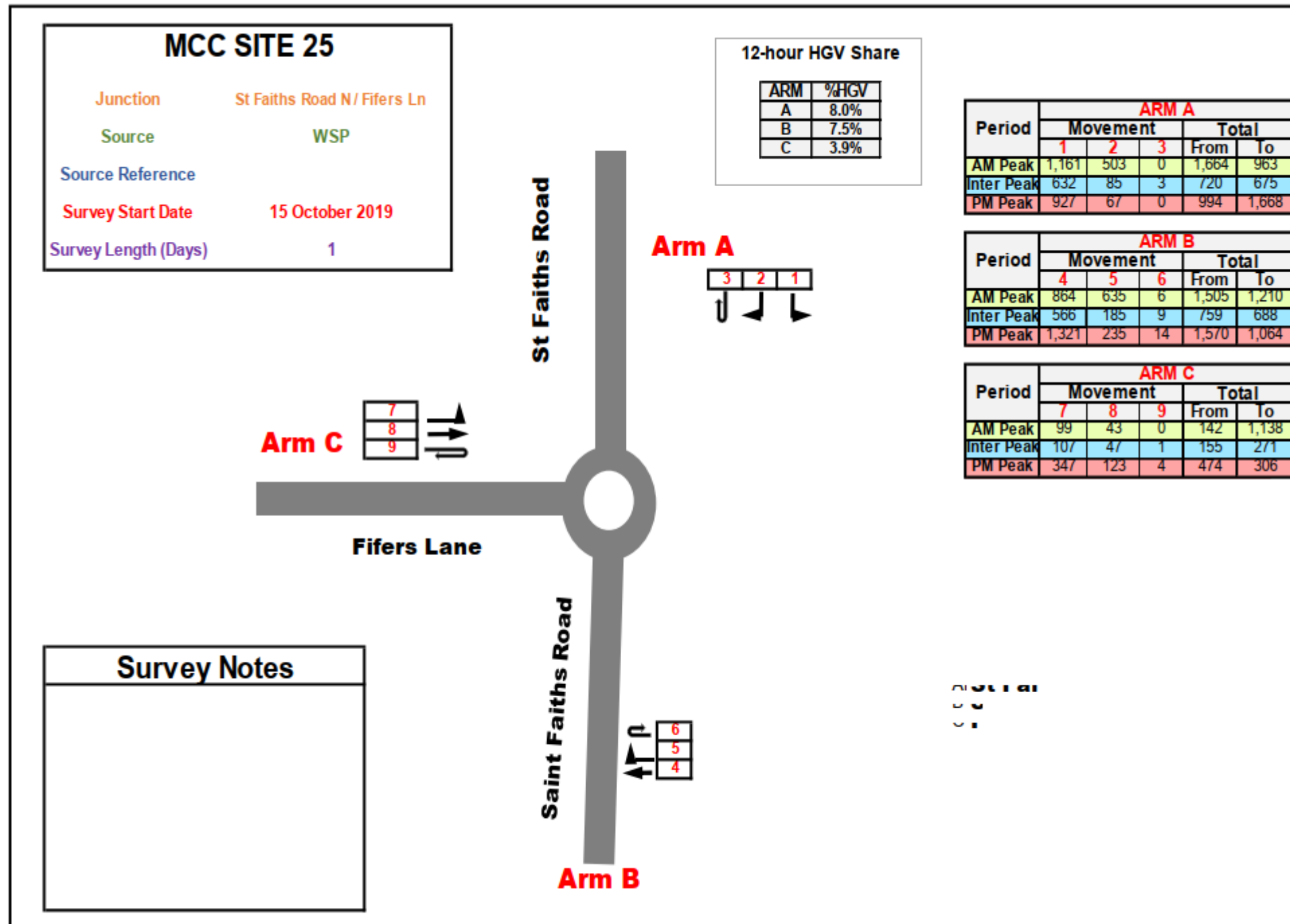


Figure 25 - MCC Site 26 Results –Old Palace Road/Dereham Road/Heigham Road

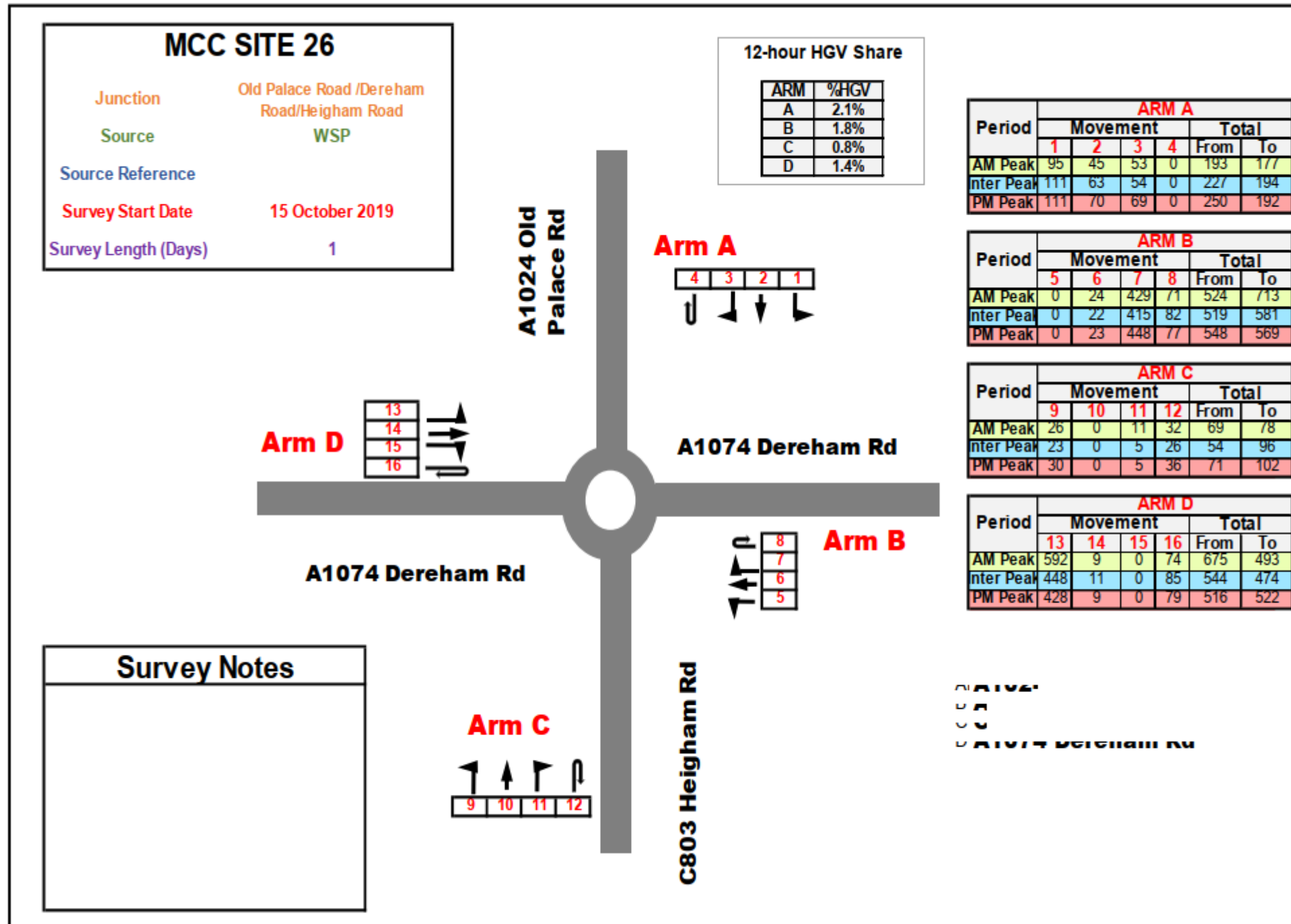


Figure 26 - MCC Site 27 Results –Farrow Road/Earlham Road/Colman Road

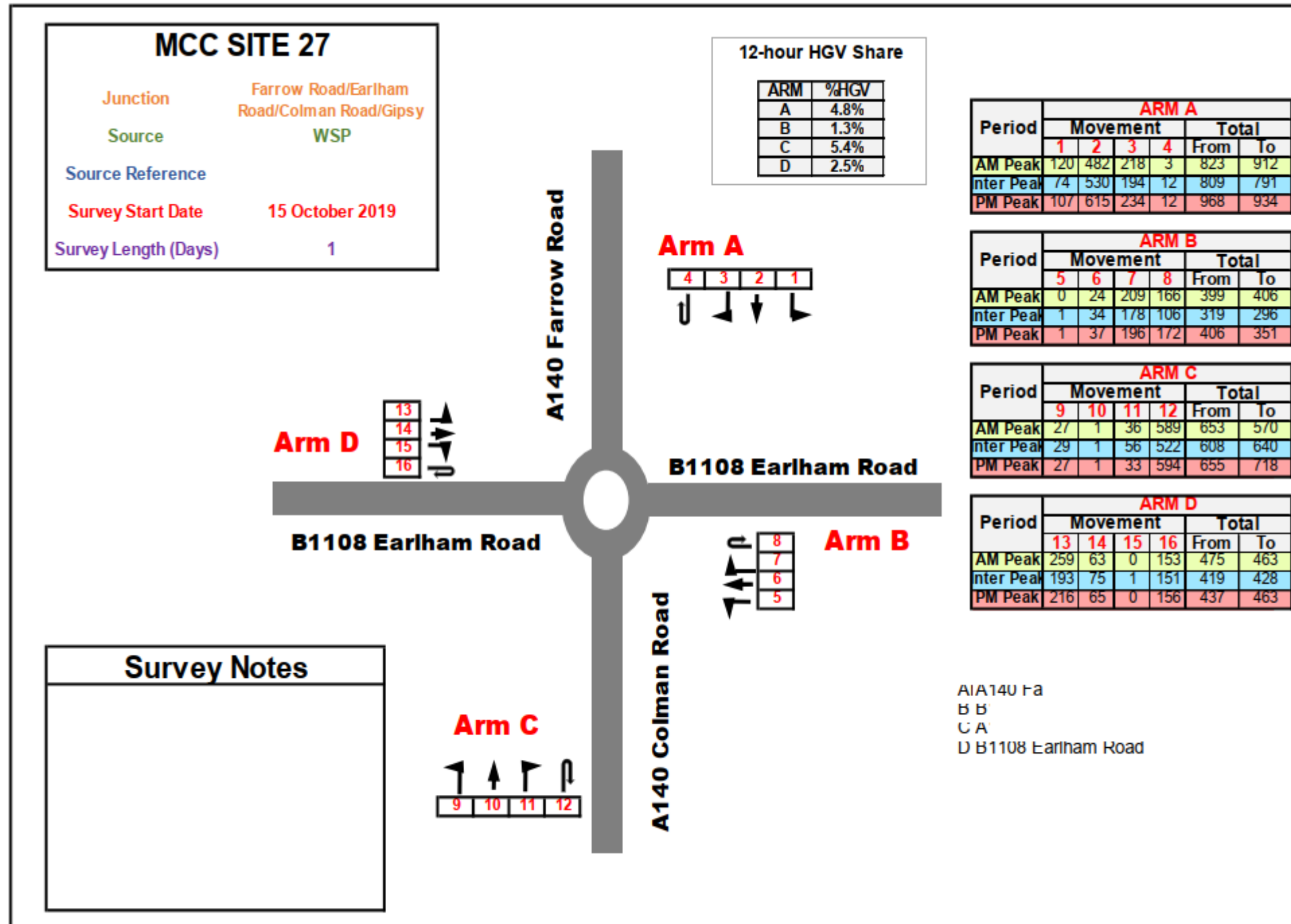


Figure 27 - MCC Site 28 Results –Grapes Hill/Cleveland Road/Field Road/Unthank Lane

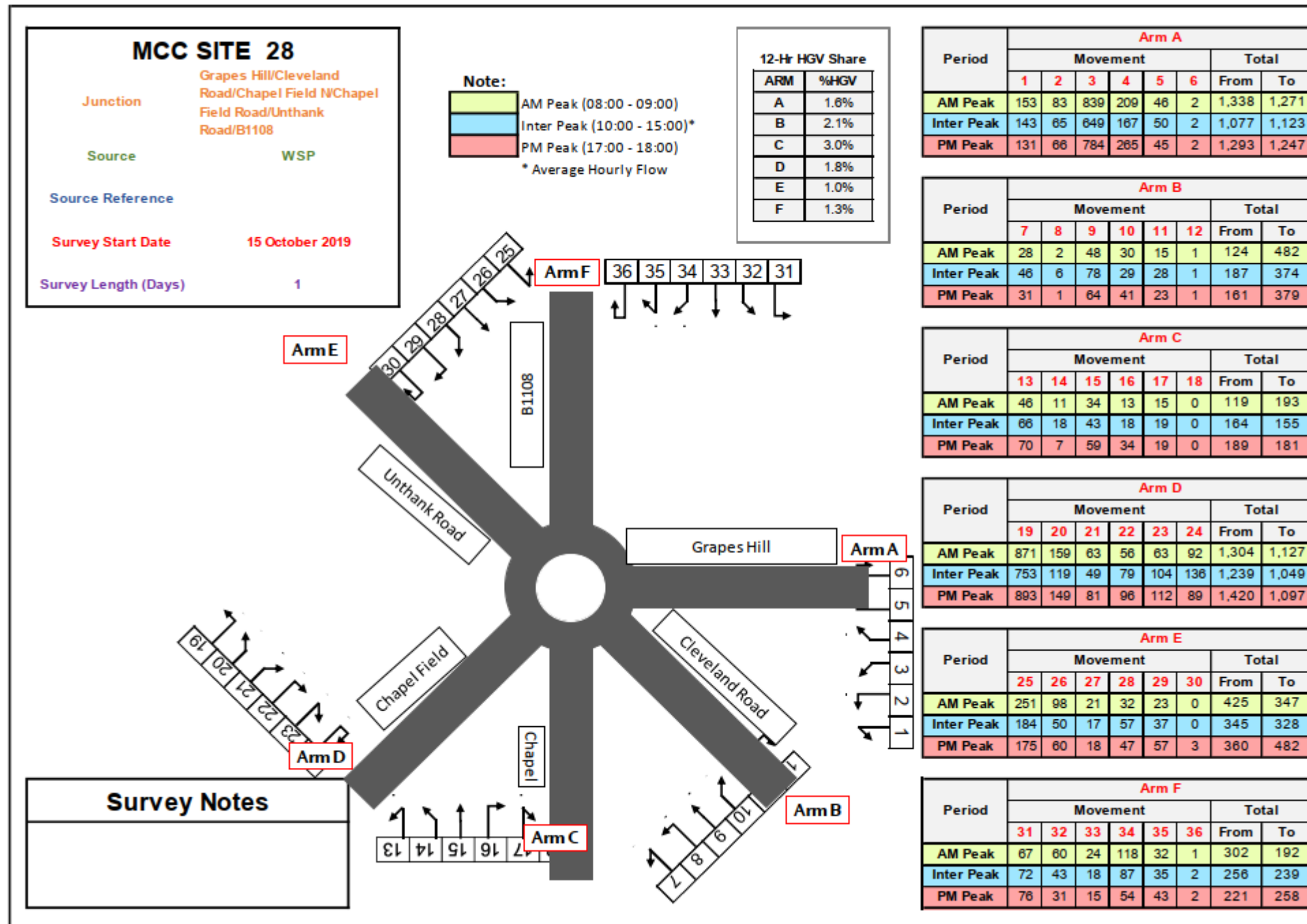


Figure 28 - MCC Site 29 Results –Riverside Road/Thorpe Road/Riverside/Prince of Wales Rd

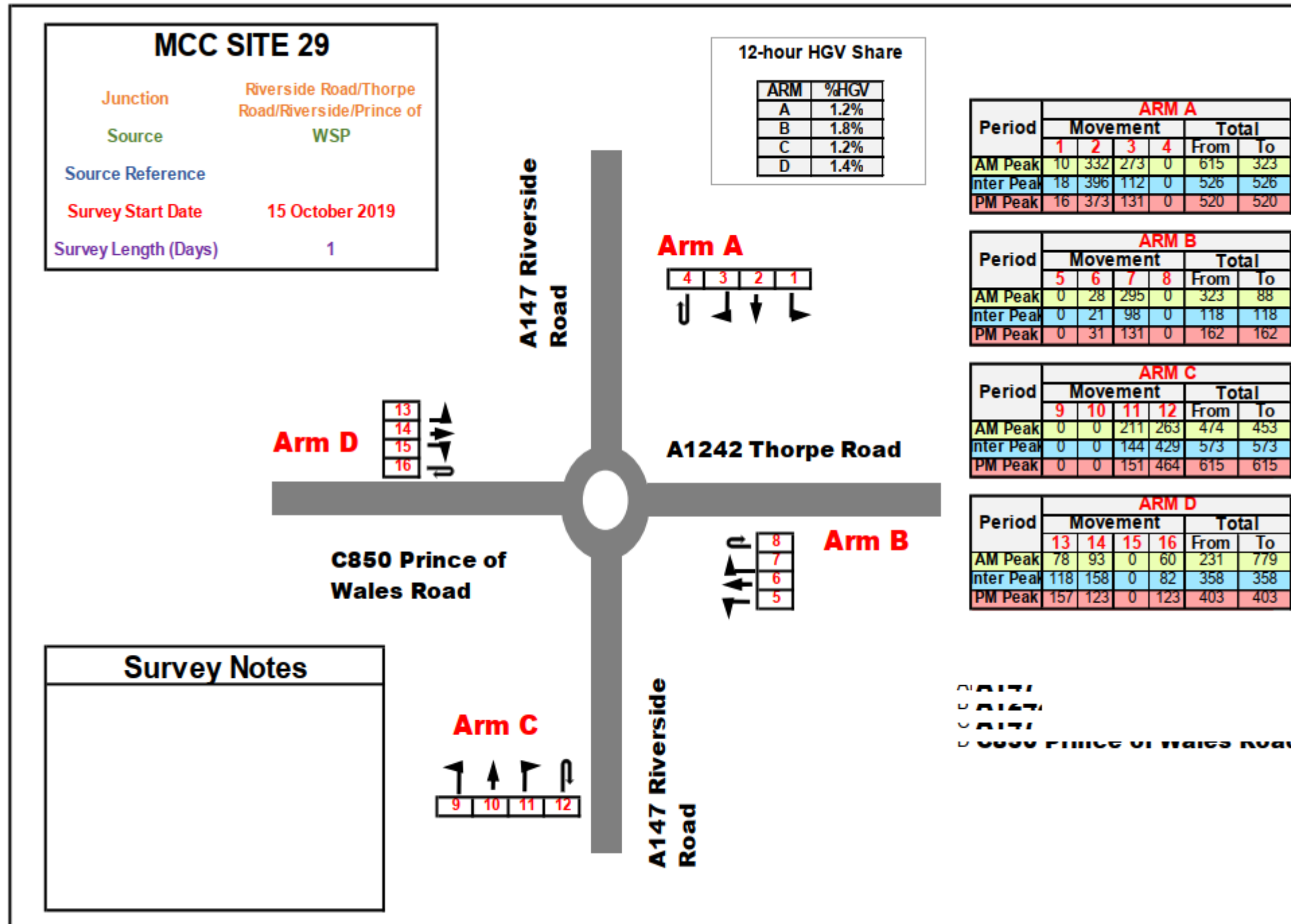


Figure 29 - MCC Site 30 Results –St Stephens Street/Queens Road/Chapel Field Road

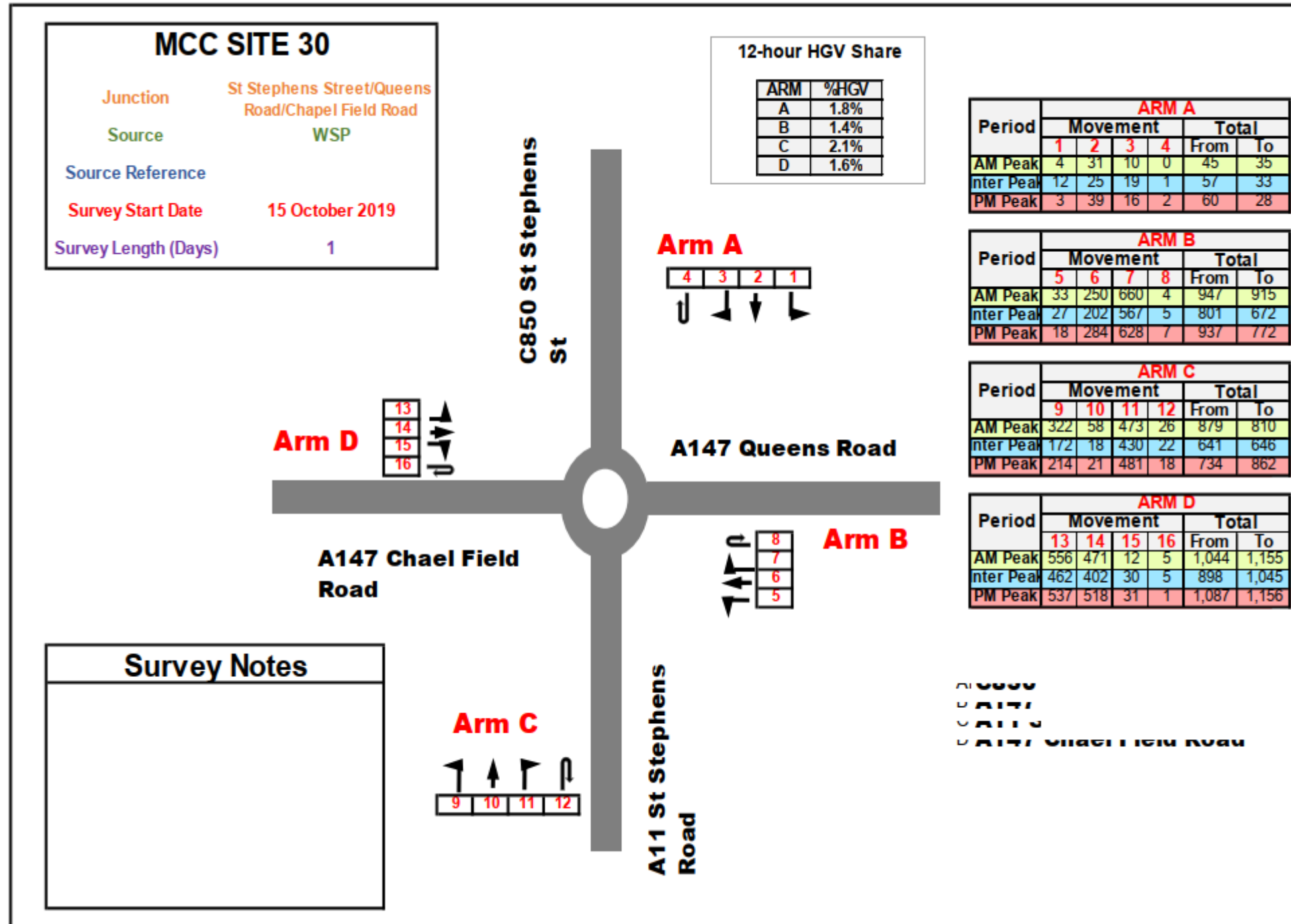


Figure 30 - MCC Site 31 Results –Koblenz Avenue/Canary Way

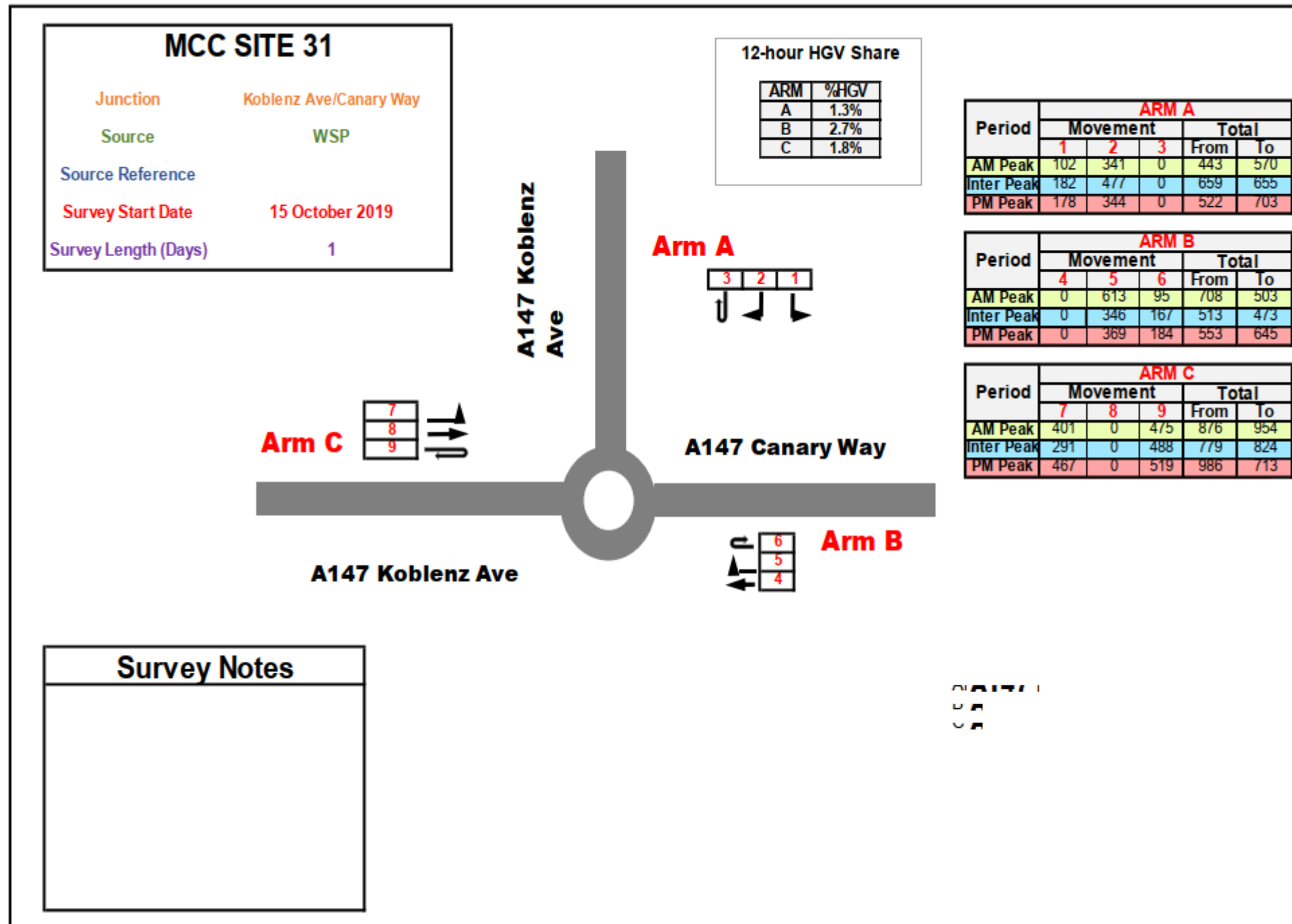


Figure 31 - MCC Site 32 Results –A47/Watton Road

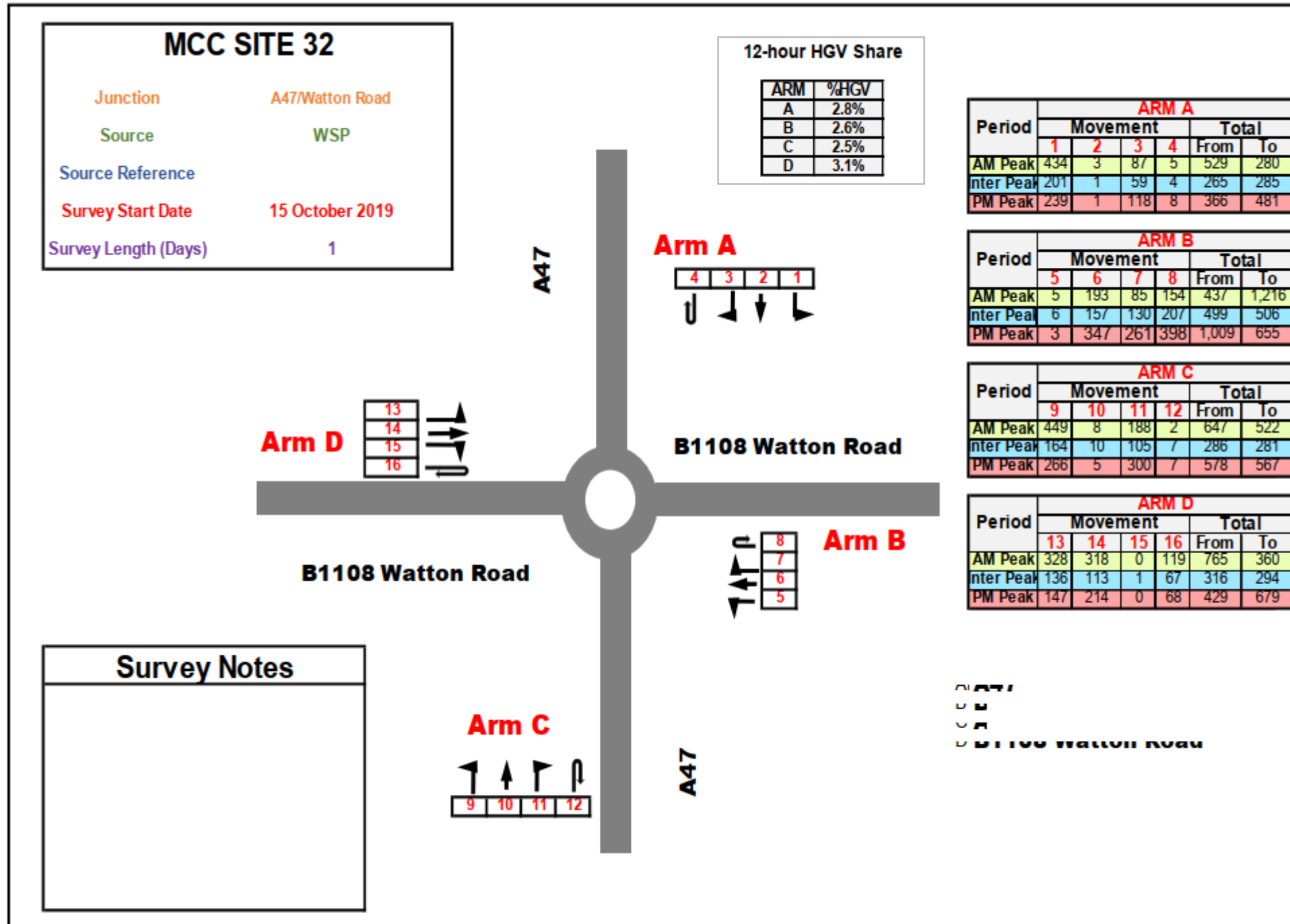


Figure 32 - MCC Site 33 Results –Bracondale/Martineau Lane

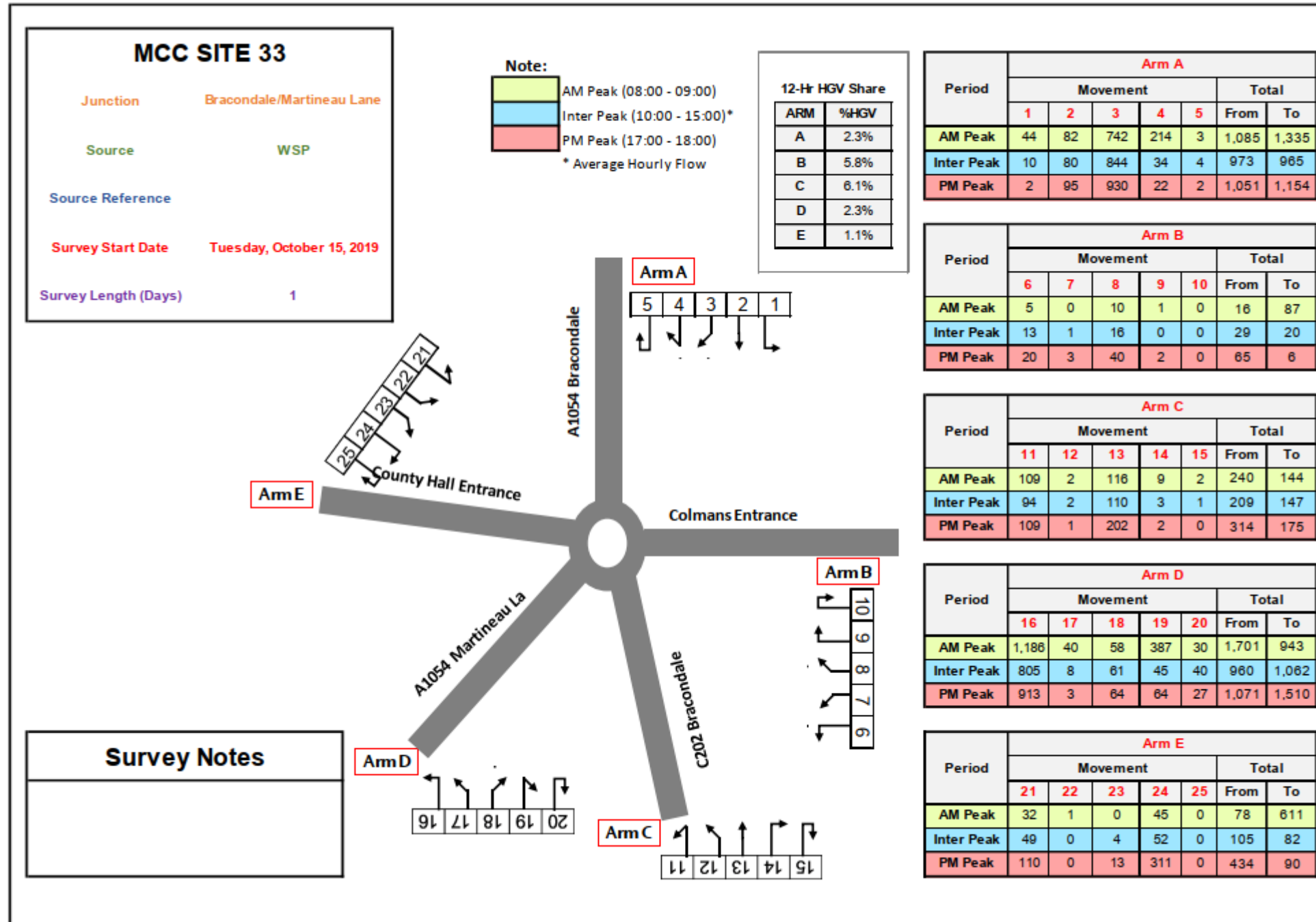


Figure 33 - MCC Site 34 Results –A11/Newmarket Road/Daniels Road/Mile End Road

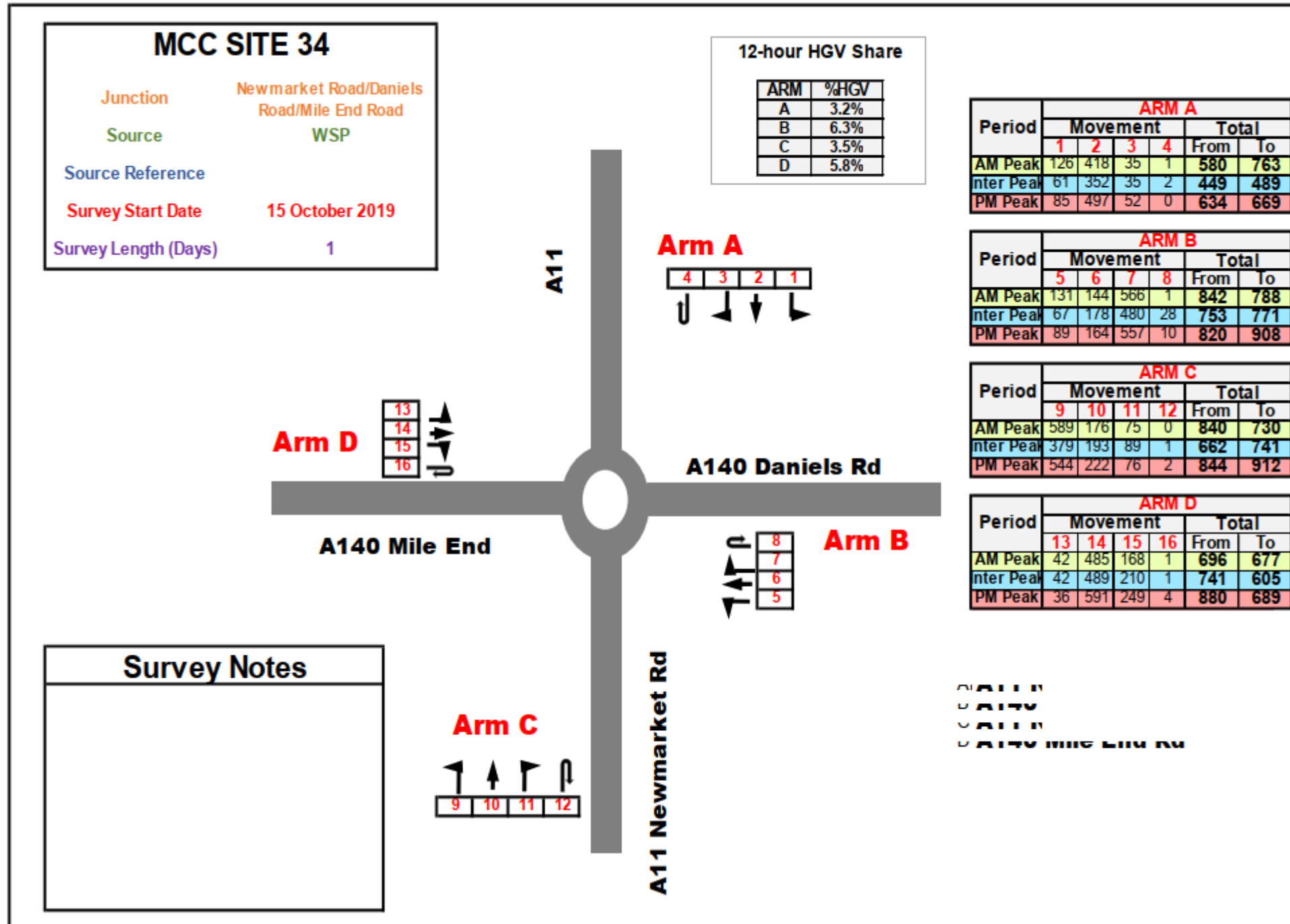


Figure 34 - MCC Site 35 Results –A47/Watton Rd

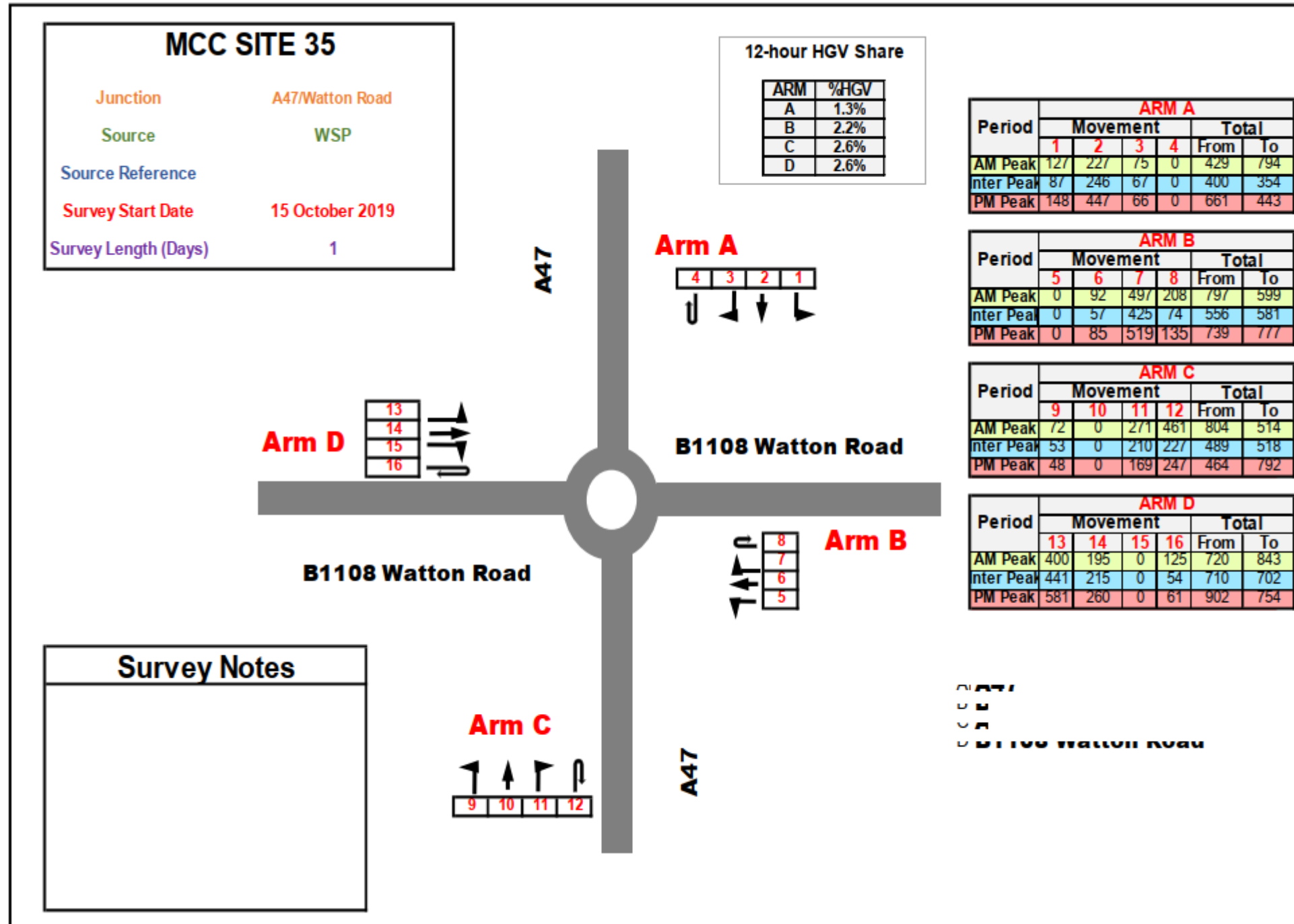


Figure 35 - MCC Site 36 Results –Martineau Lane/A146/Barrett Road/London Road

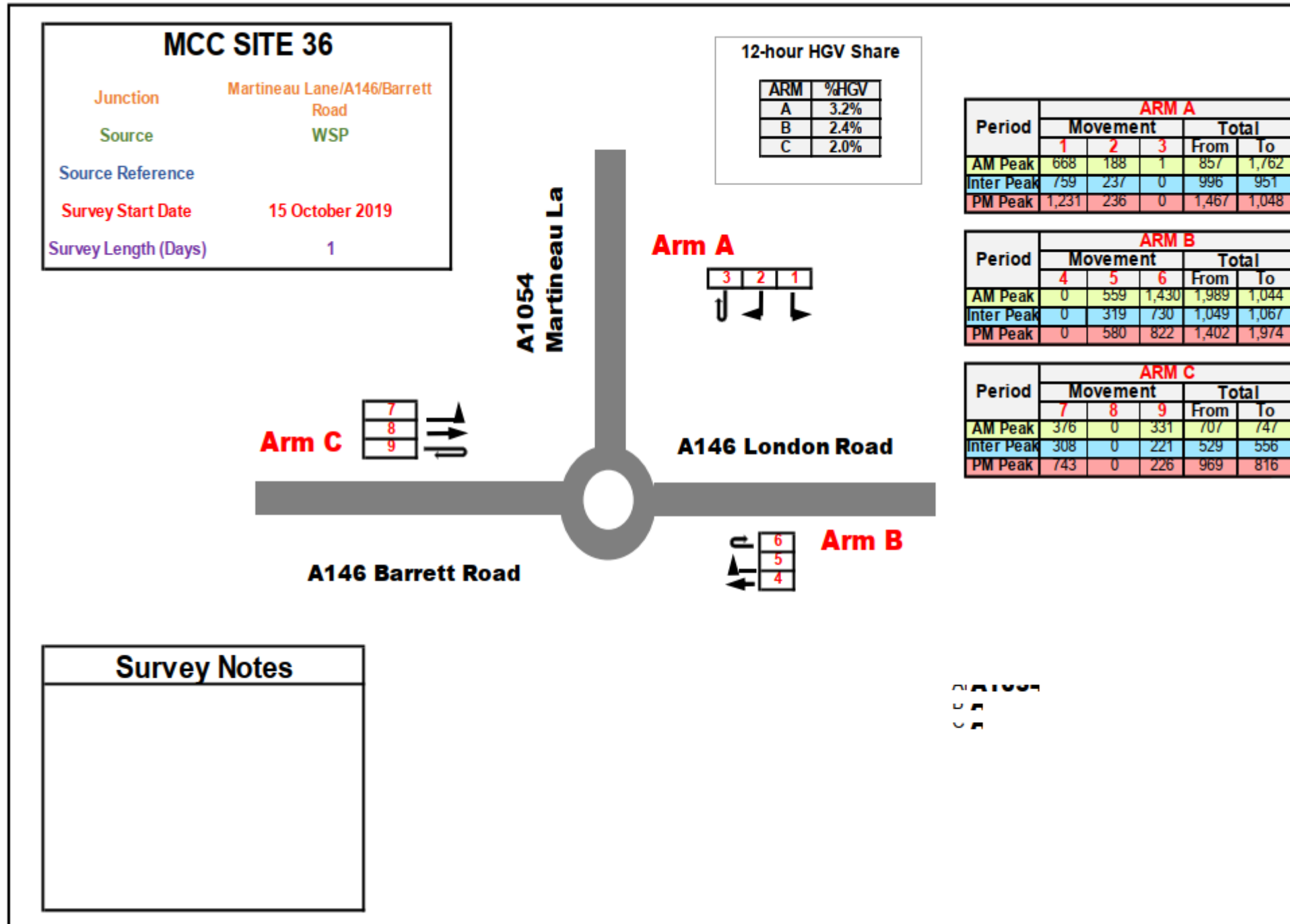


Figure 36 - MCC Site 37 Results –Hall Road/A146 Lakenham Road/Barret Road

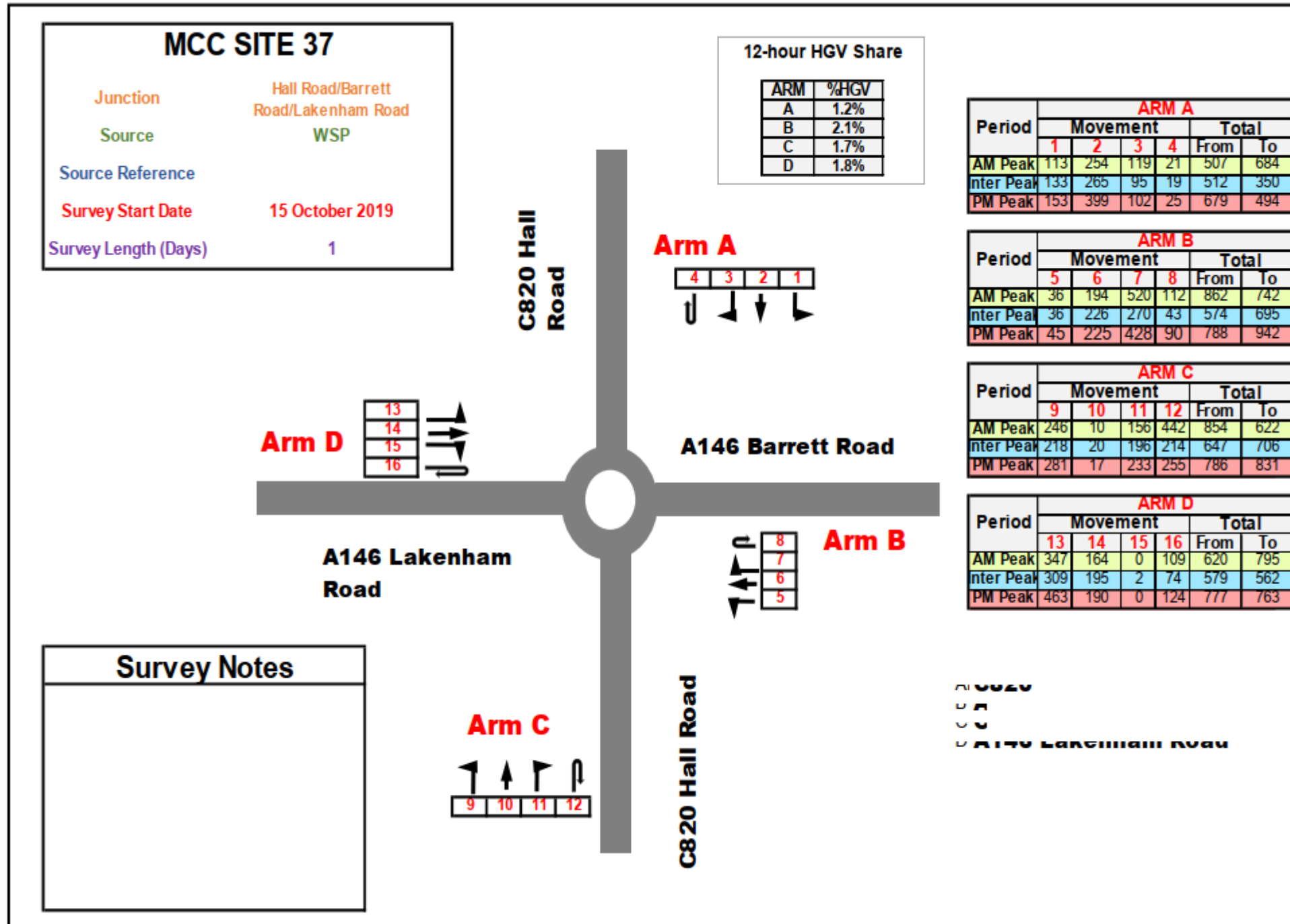


Figure 37 - MCC Site 37 Results –A47/A146 Loddon Road

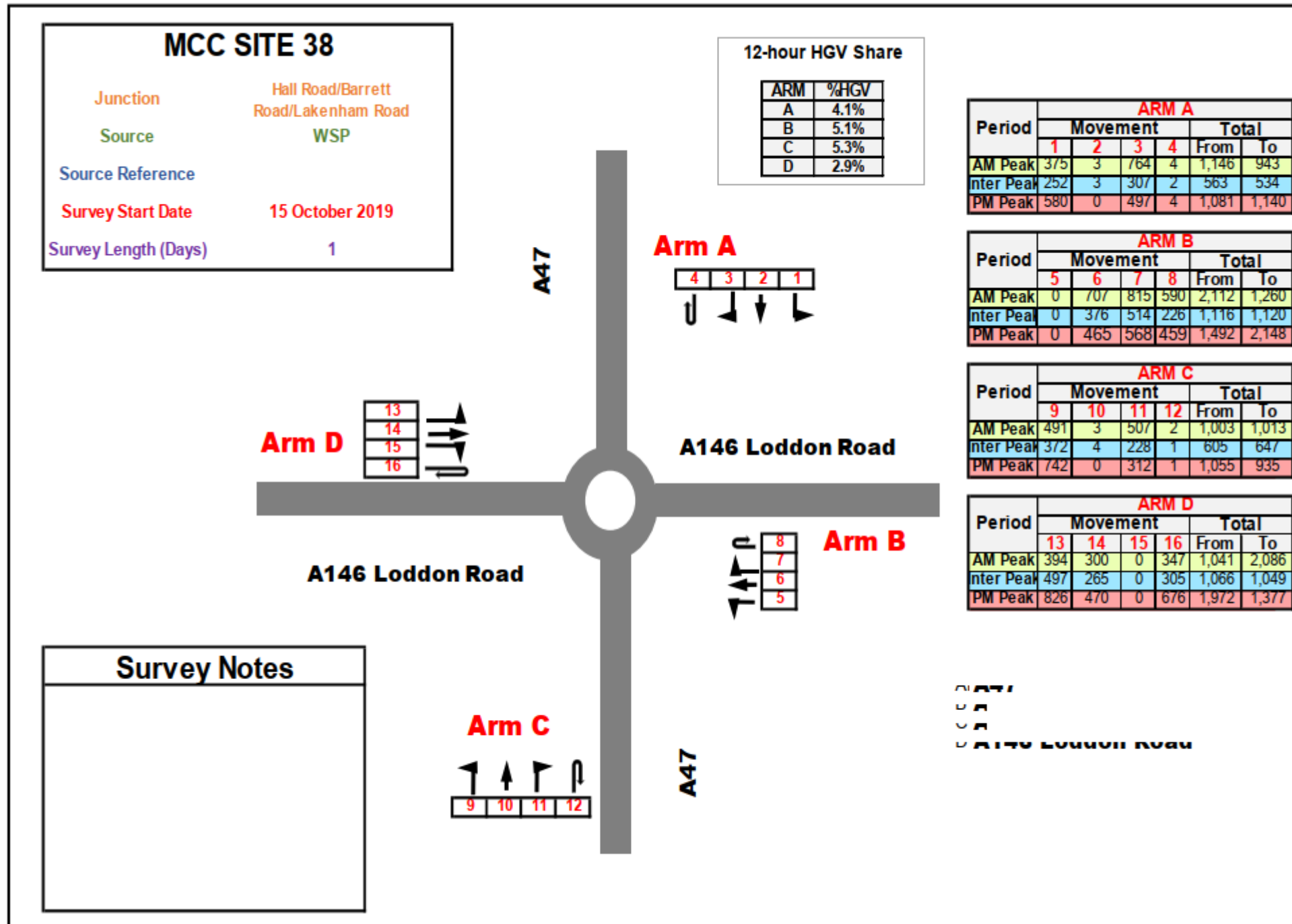


Figure 38 - MCC Site NDR1 Results –A147 Canary Way/Koblenz Ave

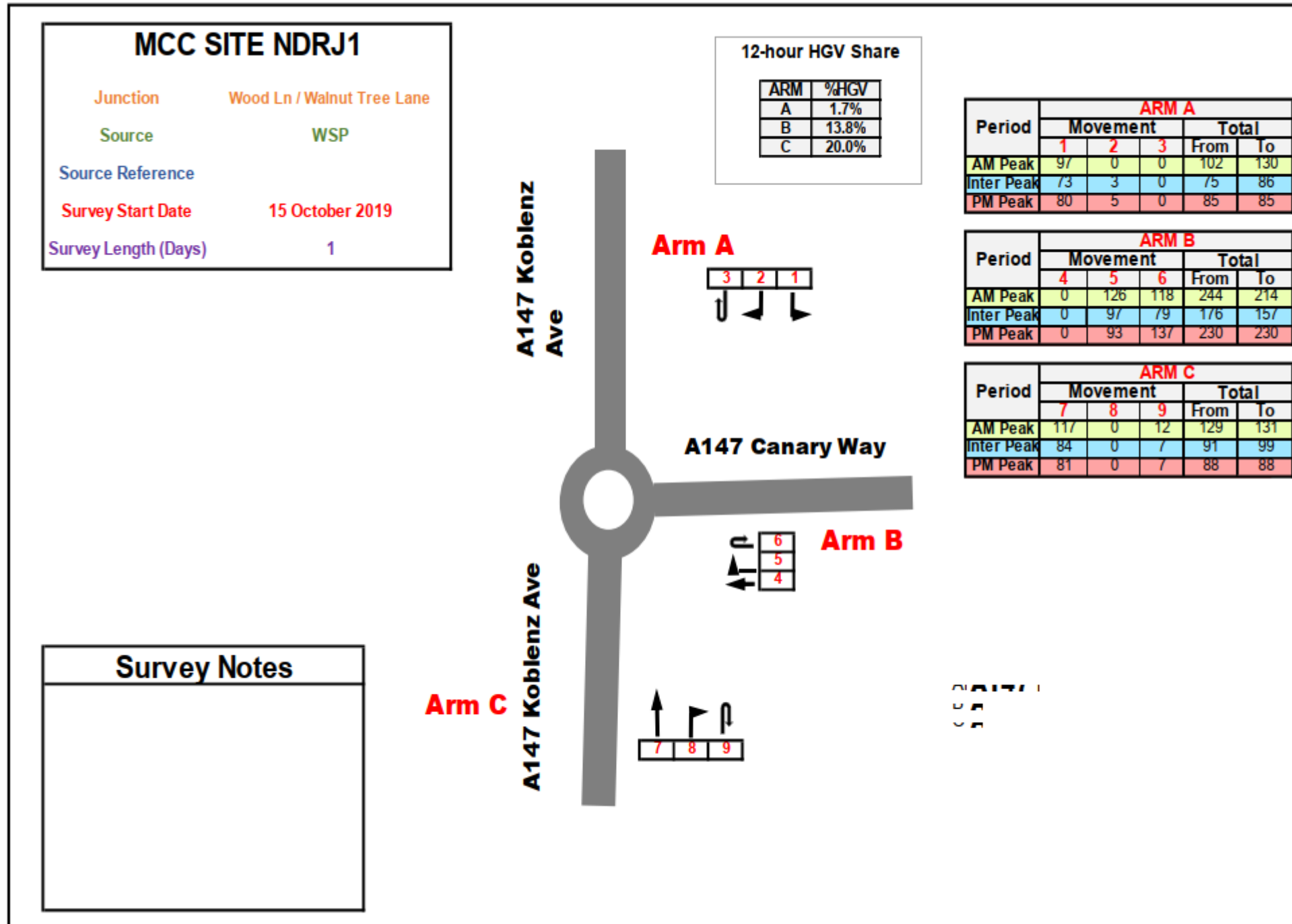


Figure 39 - MCC Site NDR2 Results –A1270/Reepham Road

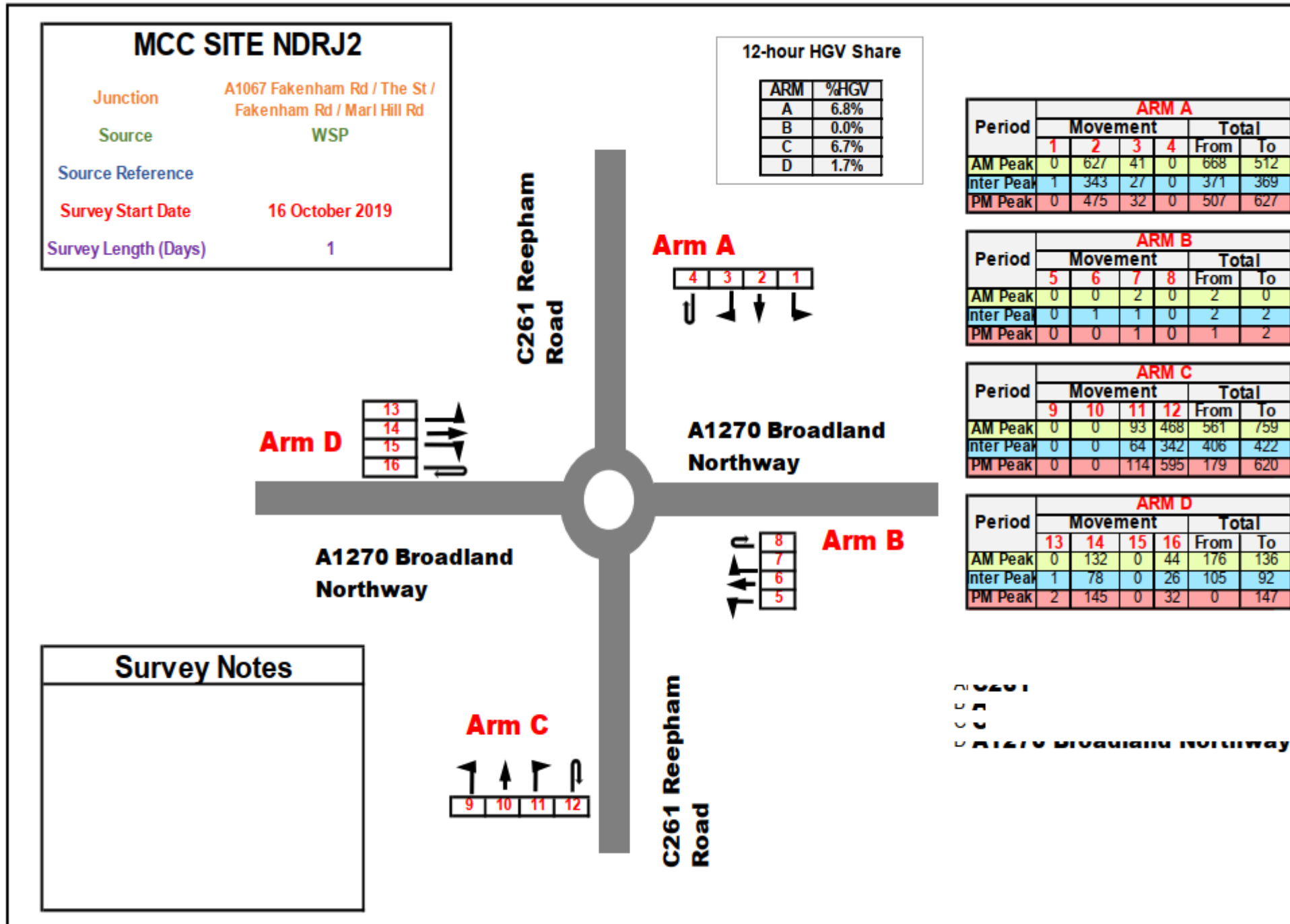


Figure 40 - MCC Site NDR3 Results –Fir Covert Road/A1270

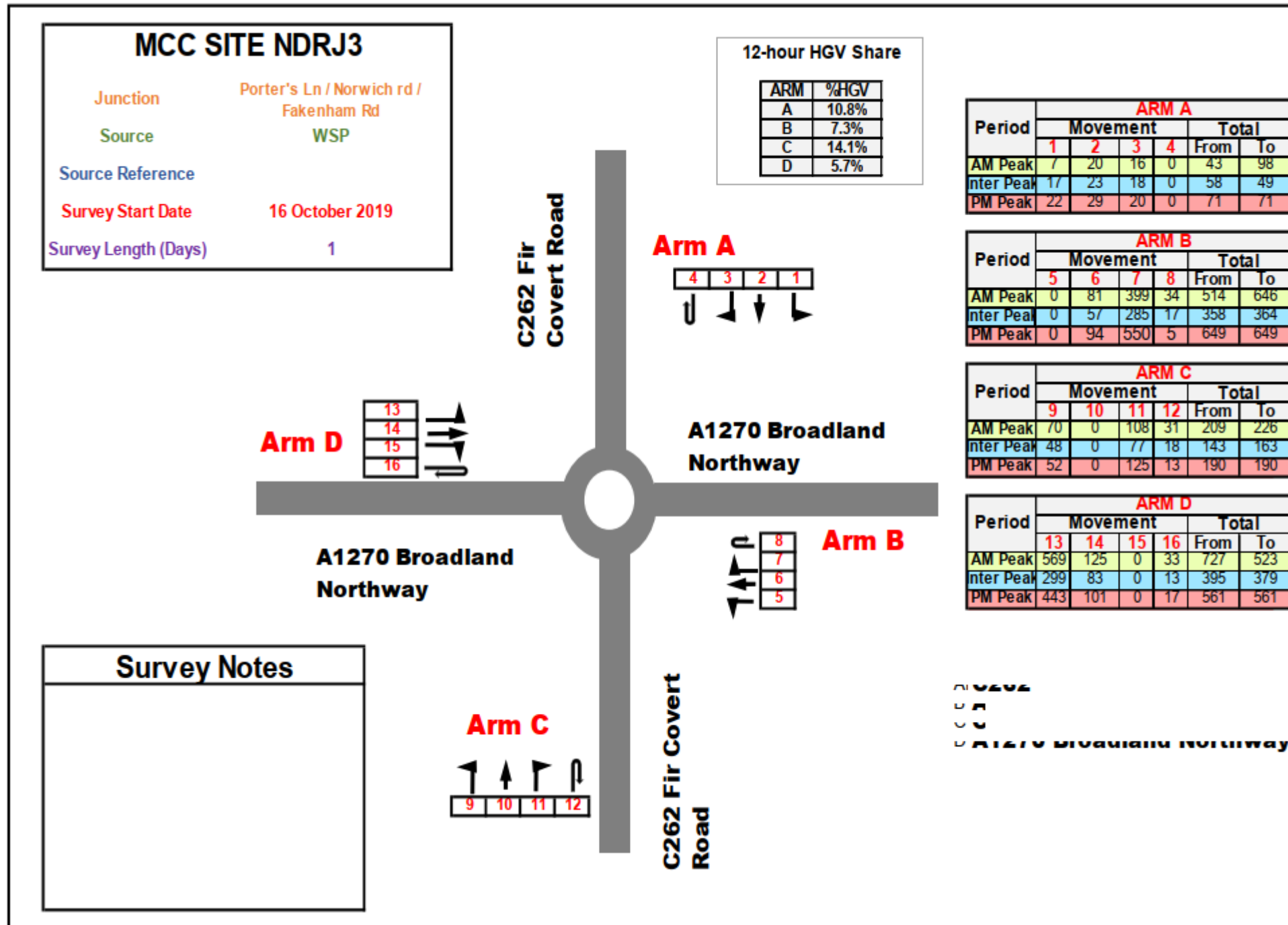


Figure 41 - MCC Site NDR4 Results –Fakenham Road/A1067/A1270

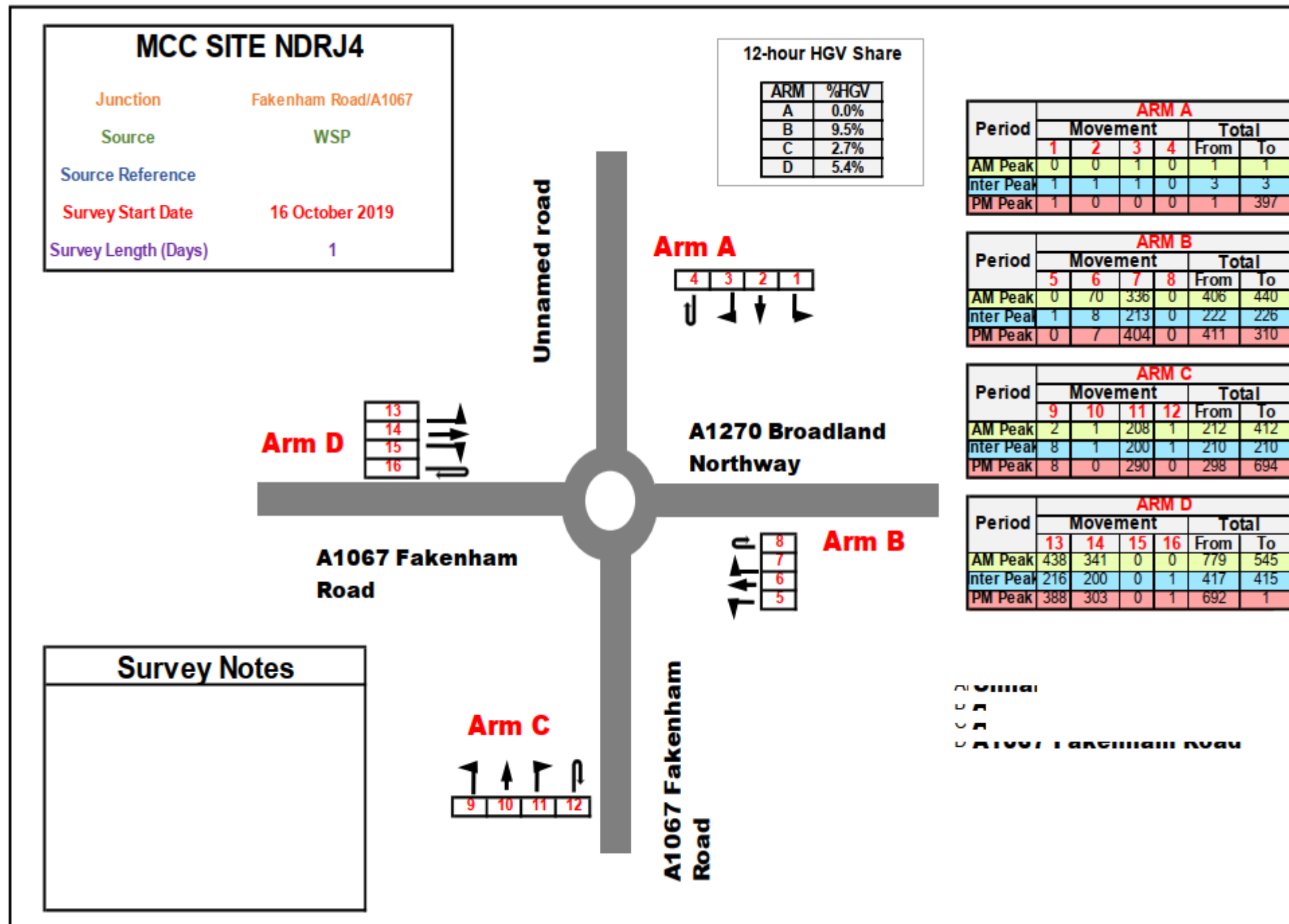


Figure 42 - MCC Site NDR5 Results –A1270/B1149 Brewery Lane

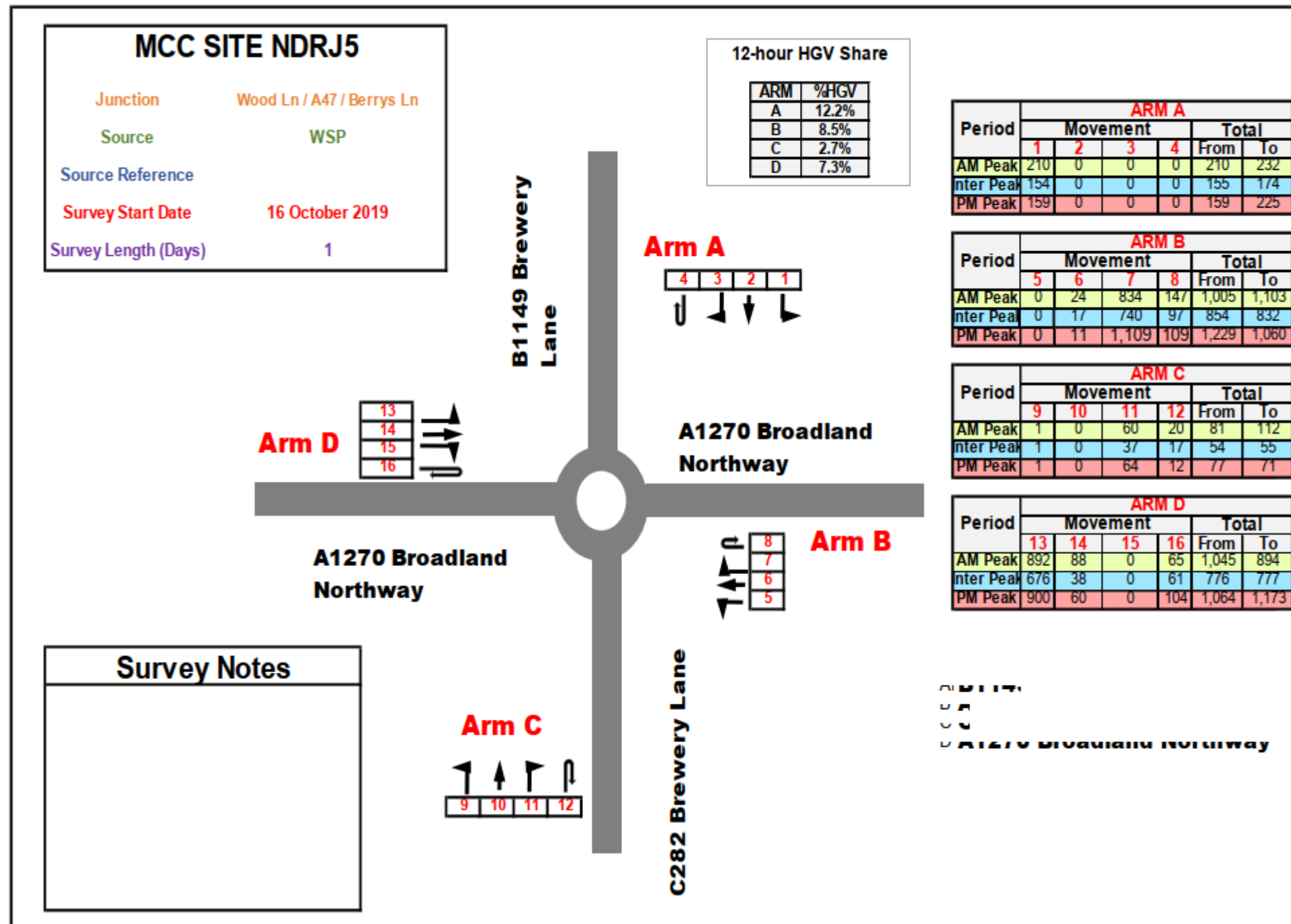
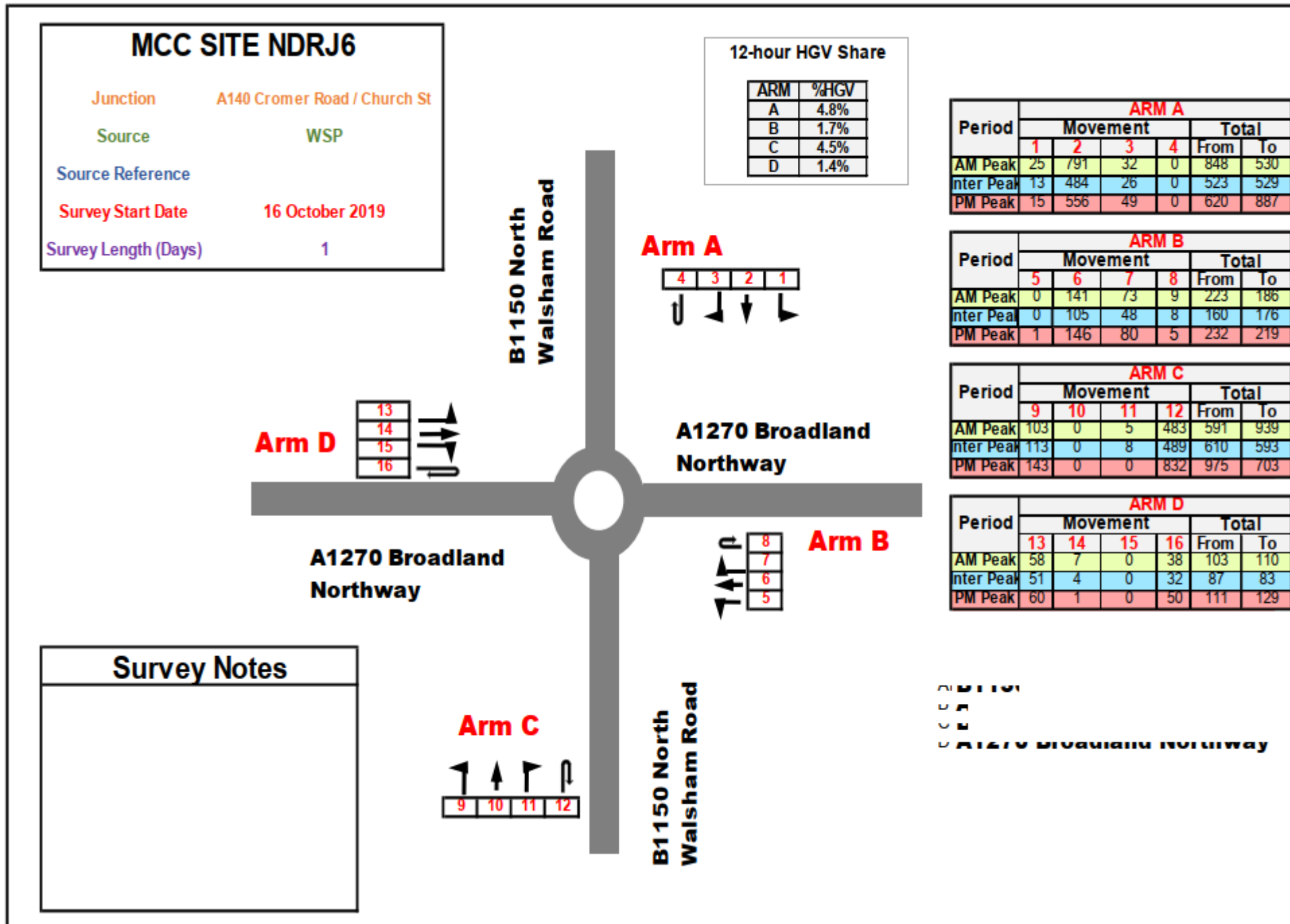


Figure 43 - MCC Site NDR6 Results –A1270/B1150 North Walsham Road



1.2 Figure 44 - MCC Site NDR7 Results –St Faiths Road/Fifers Lane

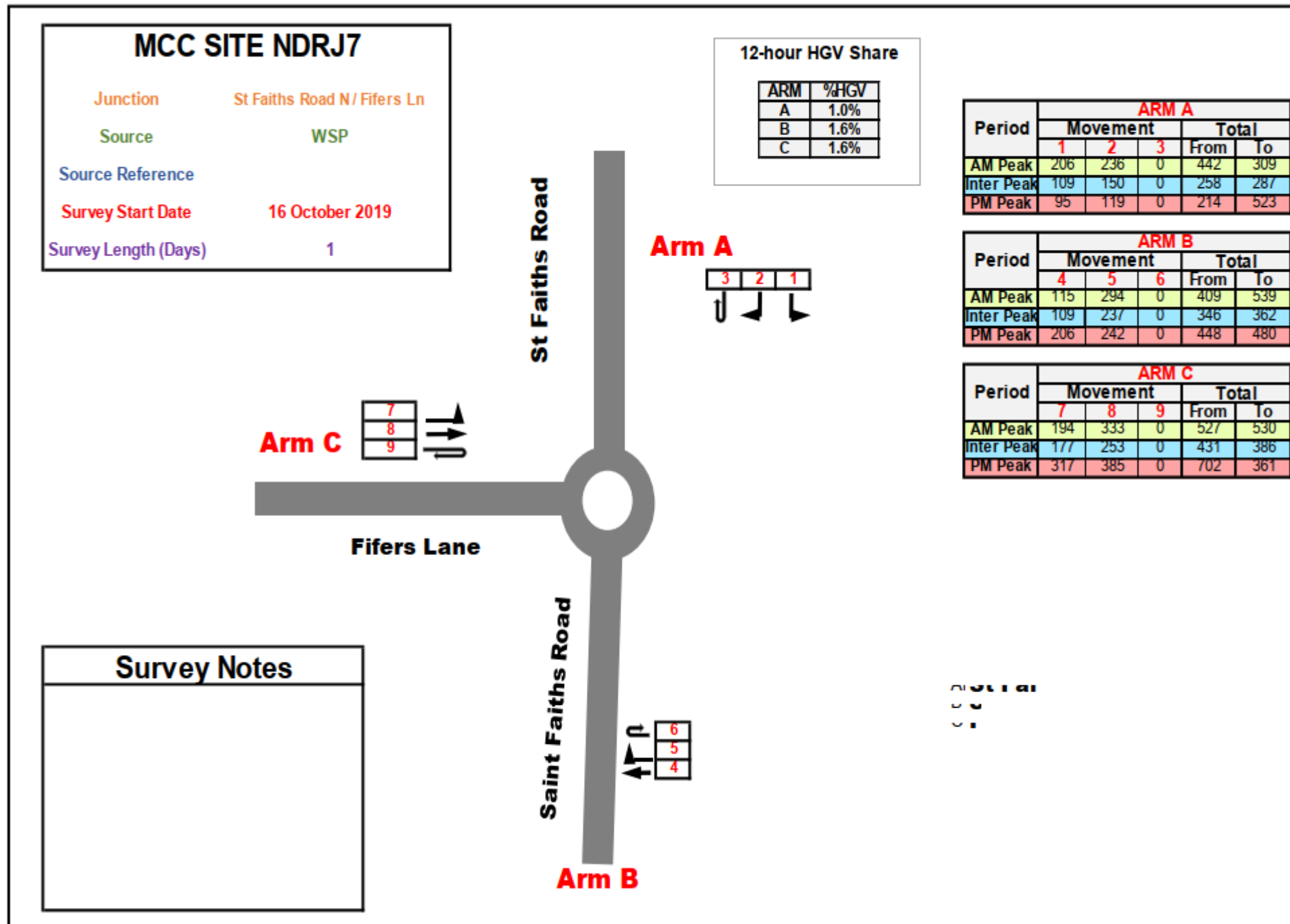


Figure 45 - MCC Site NDR8 Results –B1150 North Walsham Road/Rackheath Lane/Crostwick Lane

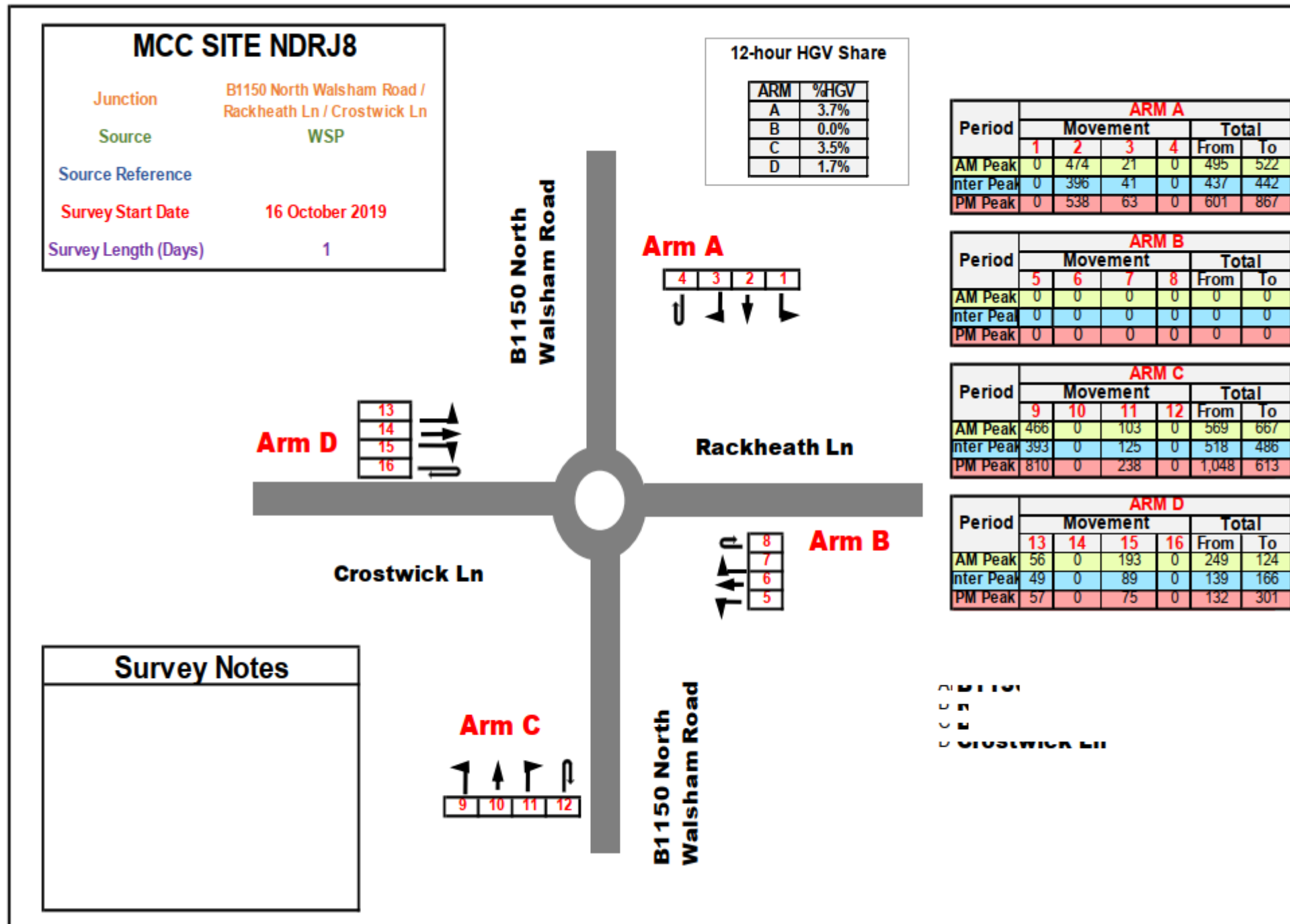


Figure 46 - MCC Site NDR9 Results – A1151 Wroxham Road/A1270 Broadland Northway

